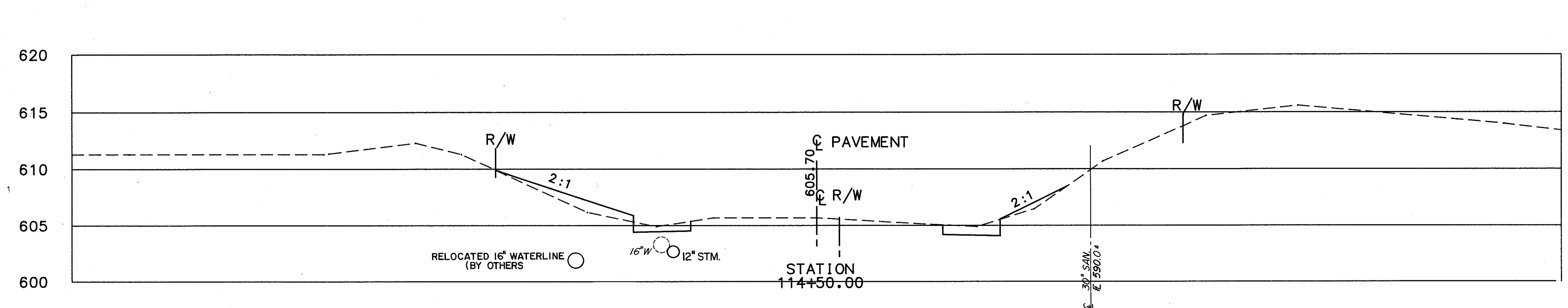
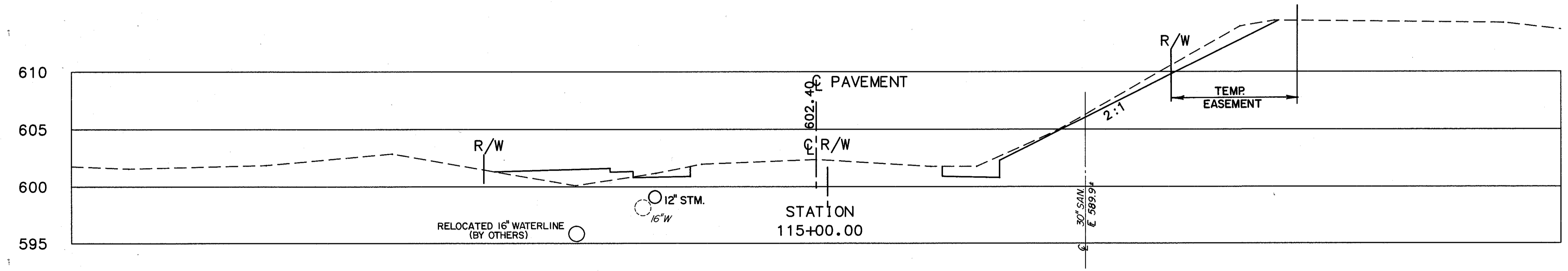
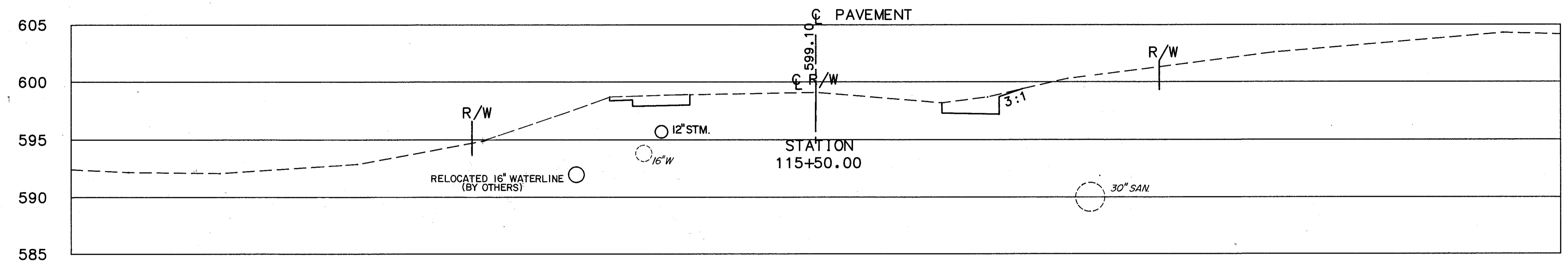


-0+65 -0+60 -0+55 -0+50 -0+45 -0+40 -0+35 -0+30 -0+25 -0+20 -0+15 -0+10 -0+05 0+00 0+05 0+10 0+15 0+20 0+25 0+30 0+35 0+40 0+45 0+50 0+55

CALC. JJC
 BY JJC
 DATE 12-80
 CHKD. JJC
 BY JJC
 DATE 12-80

LAK-615-5.12

OHIO
 FHWA REGION
 113
 164



END AREA		VOLUME	
CUT	FILL	CUT	FILL
8.8	0		
		16.9	19.4
		16.9	28.7
8.8	10.0	14.9	12.8

CROSS-SECTIONS STA. 114+50 TO STA. 115+50

HOPKINS RD.