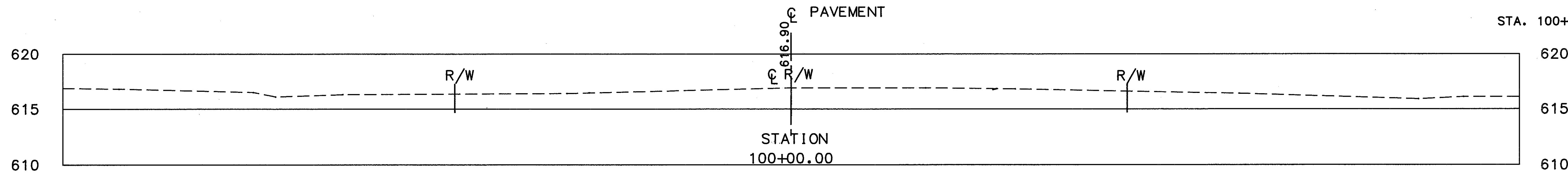
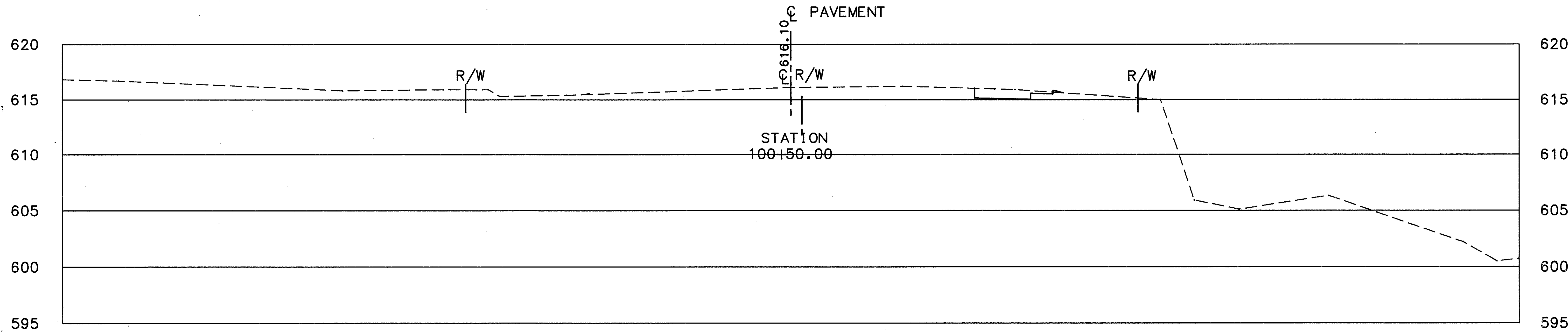
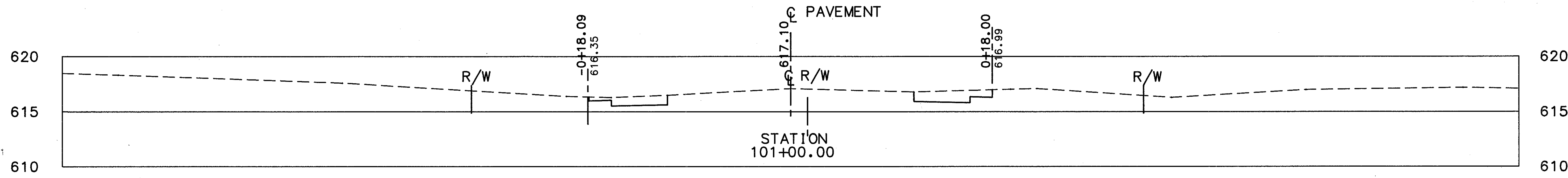
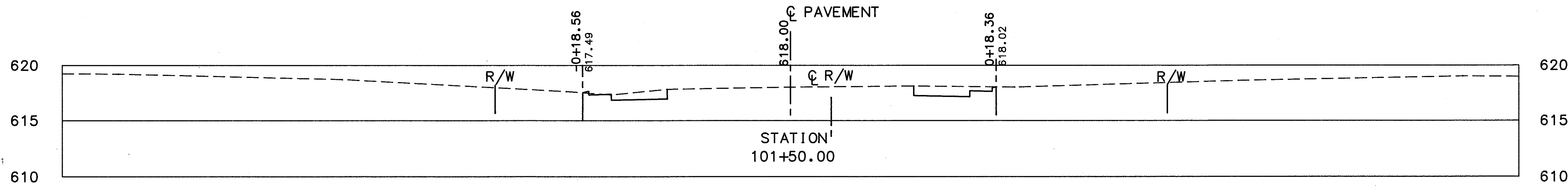


-0+65 -0+60 -0+55 -0+50 -0+45 -0+40 -0+35 -0+30 -0+25 -0+20 -0+15 -0+10 -0+05 0+00 0+05 0+10 0+15 0+20 0+25 0+30 0+35 0+40 0+45 0+50 0+55

CALC. JJC
 BY
 DATE 12-90
 CHKD. [Signature]
 BY
 DATE

LAK-615-5.12

OHIO
 FHWA
 REGION



END AREA	VOLUME	
	CUT	FILL
9.3		
		19.1
7.0 RT. 5.8 LT. 11.3 TOTAL		10.6 RT. 6.8 LT.
100+52 LT. 1.9		
4.4 RT.		1.9 RT.
STA. 100+34, RT. 1.9		

-0+65 -0+60 -0+55 -0+50 -0+45 -0+40 -0+35 -0+30 -0+25 -0+20 -0+15 -0+10 -0+05 0+00 0+05 0+10 0+15 0+20 0+25 0+30 0+35 0+40 0+45 0+50 0+55 0+60 0+65

CROSS-SECTIONS STA. 100+00 TO STA. 101+50

HOPKINS ROAD