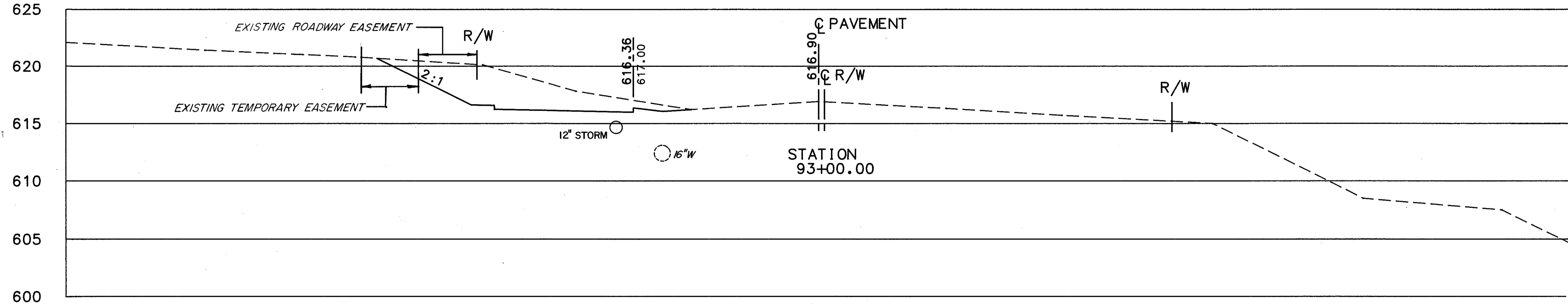
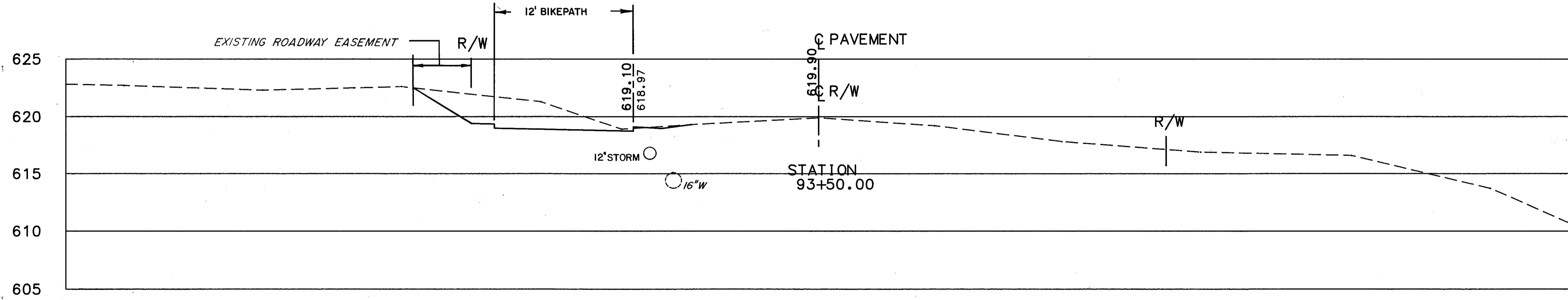
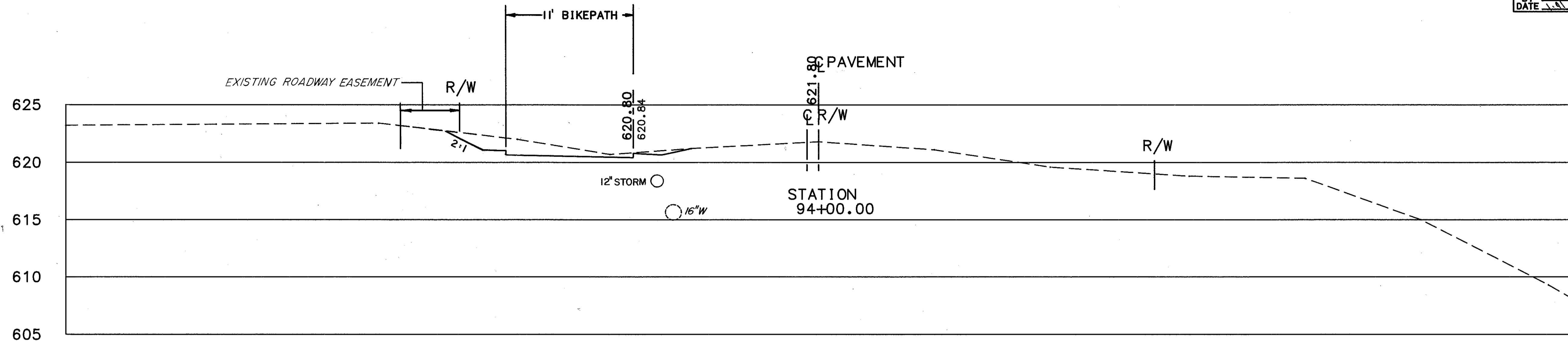


-0+65 -0+60 -0+55 -0+50 -0+45 -0+40 -0+35 -0+30 -0+25 -0+20 -0+15 -0+10 -0+05 0+00 0+05 0+10 0+15 0+20 0+25 0+30 0+35 0+40 0+45 0+50 0+55

CALC. BY JJC  
 DATE 11-20  
 CHKD. BY JJC  
 DATE 1-11

LAK-615-5.12

OHIO  
 FHWA REGION 5



END AREA		VOLUME	
CUT	FILL	CUT	FILL
17.5			
		44.7	
30.8			
		73.2	
48.3	0		
		44.7	24.4

-0+65 -0+60 -0+55 -0+50 -0+45 -0+40 -0+35 -0+30 -0+25 -0+20 -0+15 -0+10 -0+05 0+00 0+05 0+10 0+15 0+20 0+25 0+30 0+35 0+40 0+45 0+50 0+55 0+60 0+65

CROSS-SECTIONS STA. 93+00 TO STA. 94+00

HOPKINS ROAD