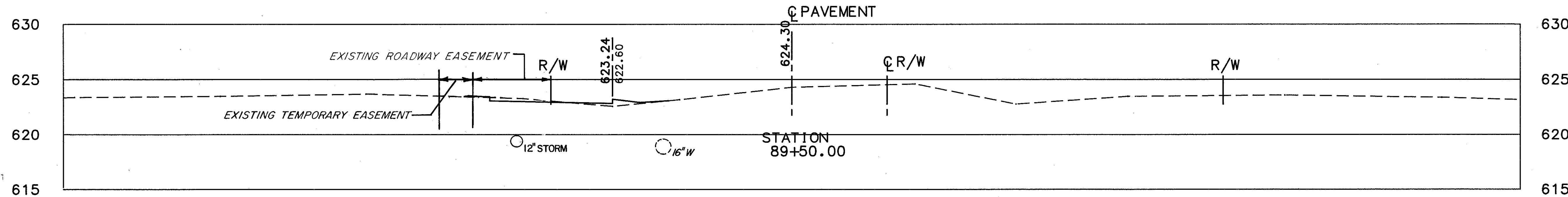
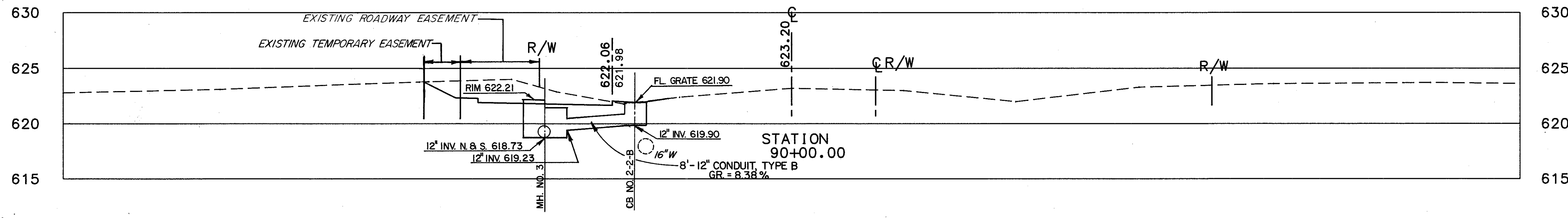
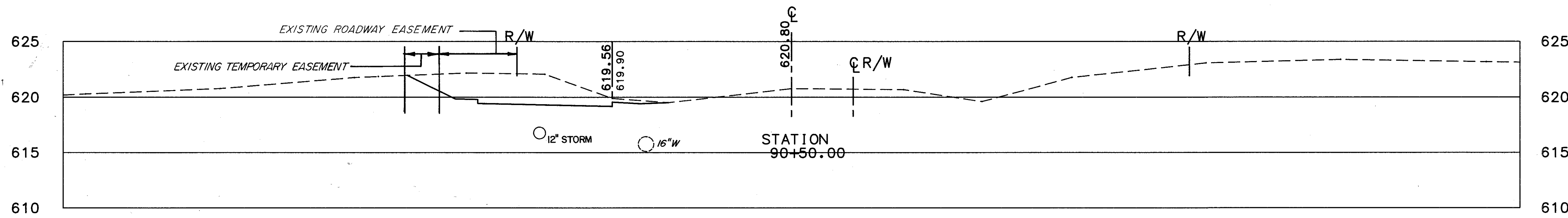
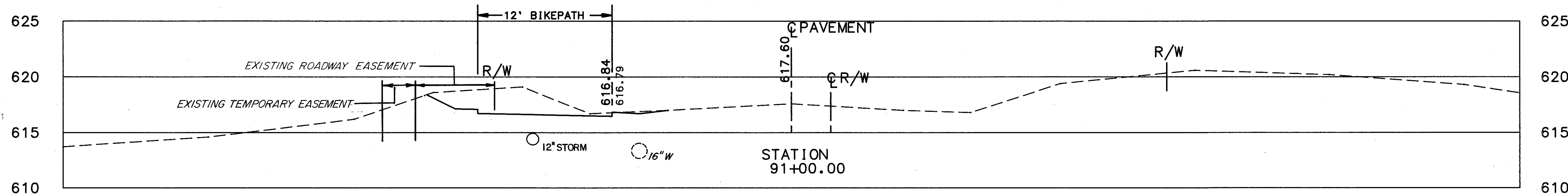
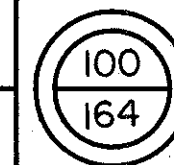


-0+65 -0+60 -0+55 -0+50 -0+45 -0+40 -0+35 -0+30 -0+25 -0+20 -0+15 -0+10 -0+05 0+00 0+05 0+10 0+15 0+20 0+25 0+30 0+35 0+40 0+45 0+50 0+55

CALC. BY JJK
DATE 12-90
CHKD BY JJK
DATE 1-91

LAK-615-5.12

OHIO
FHWA REGION 5



END AREA		VOLUME	
CUT	FILL	CUT	FILL
22.6	0		
		45.8	0
26.8	0		
		44.8	0
		20.8	1.2
0.8	1.3		
		0.8	8.0

-0+65 -0+60 -0+55 -0+50 -0+45 -0+40 -0+35 -0+30 -0+25 -0+20 -0+15 -0+10 -0+05 0+00 0+05 0+10 0+15 0+20 0+25 0+30 0+35 0+40 0+45 0+50 0+55 0+60 0+65

CROSS-SECTIONS STA 89+50 TO STA. 91+00

HOPKINS ROAD