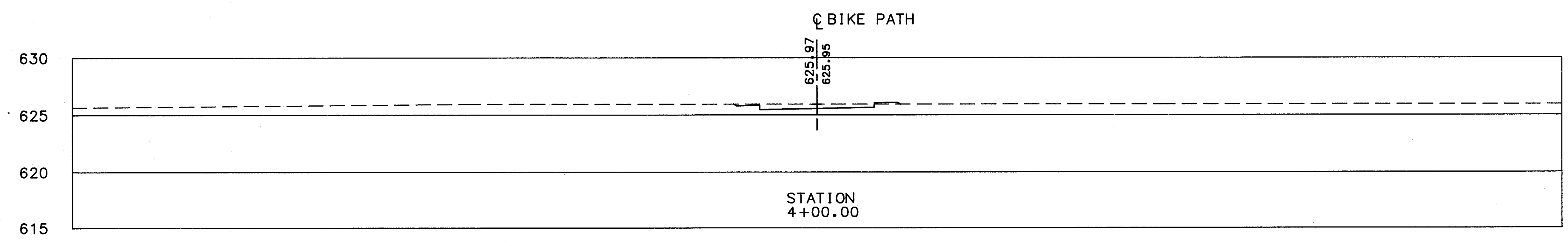
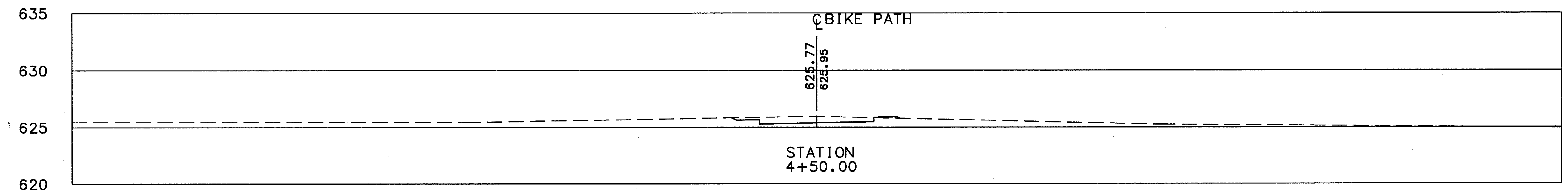
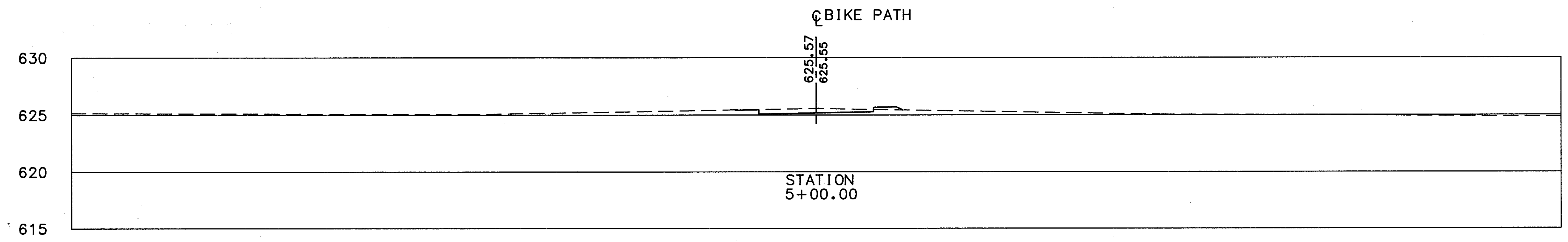
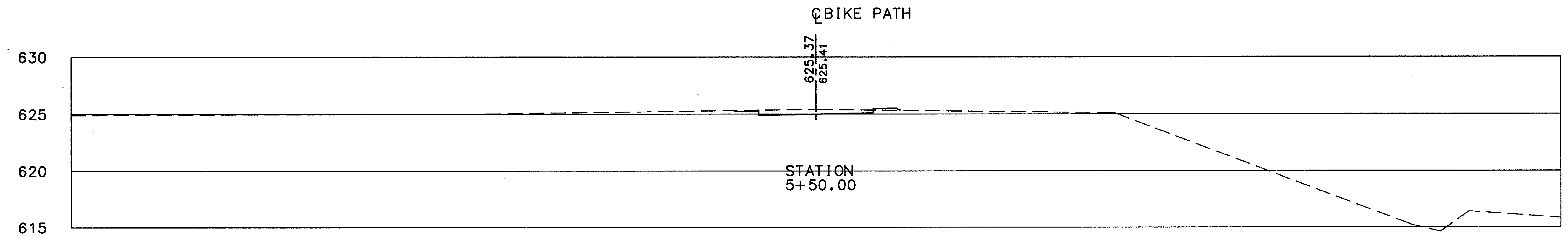


-0+65 -0+60 -0+55 -0+50 -0+45 -0+40 -0+35 -0+30 -0+25 -0+20 -0+15 -0+10 -0+05 0+00 0+05 0+10 0+15 0+20 0+25 0+30 0+35 0+40 0+45 0+50 0+55

CALC. BY JJK
 DATE 11/90
 CHKD. BY D/W
 DATE 1/91

LAK-615-5.12

OHIO
 FHWA REGION 5
 94
 164



END	AREA		VOLUME	
	CUT	FILL	CUT	FILL
	4.0	0.3		
			6.9	0.7
	3.4	0.5		
			8.2	0.6
	5.5	0.2		
			8.8	0.5
	4.0	0.3		
			14.8	0.3

-0+65 -0+60 -0+55 -0+50 -0+45 -0+40 -0+35 -0+30 -0+25 -0+20 -0+15 -0+10 -0+05 0+00 0+05 0+10 0+15 0+20 0+25 0+30 0+35 0+40 0+45 0+50 0+55 0+60 0+65

CROSS-SECTIONS STA. 4+00 TO STA. 5+50

TRAIL ROUTE