


-0+65 -0+60 -0+55 -0+50 -0+45 -0+40 -0+35 -0+30 -0+25 -0+20 -0+15 -0+10 -0+05 0+00 0+05 0+10 0+15 0+20 0+25 0+30 0+35 0+40 0+45 0+50 0+55

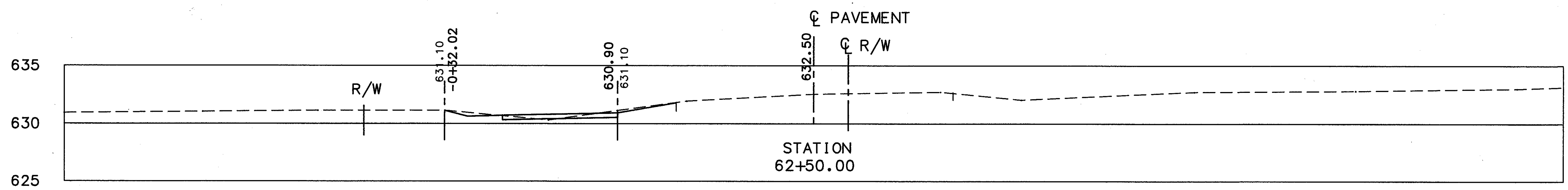
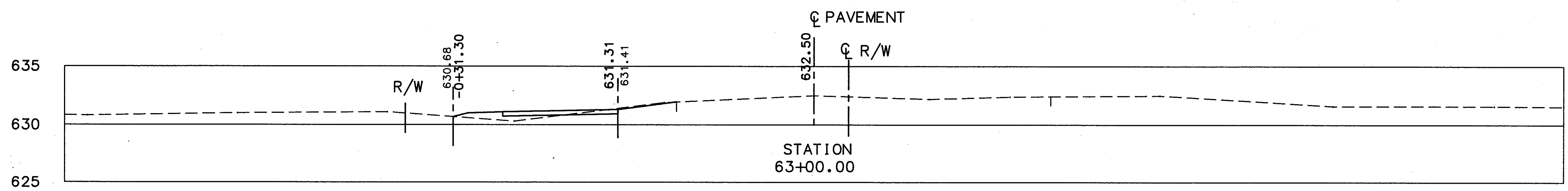
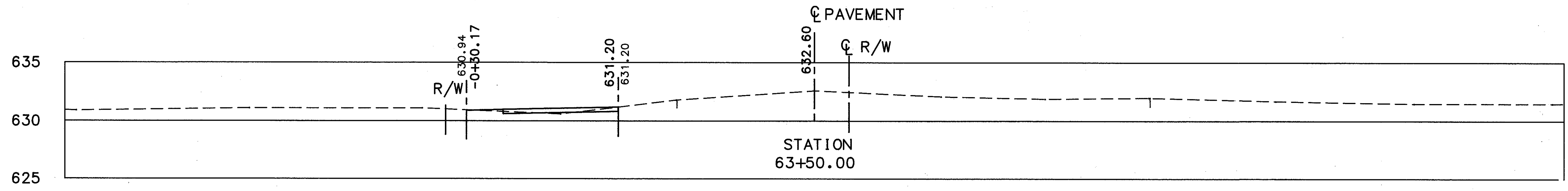
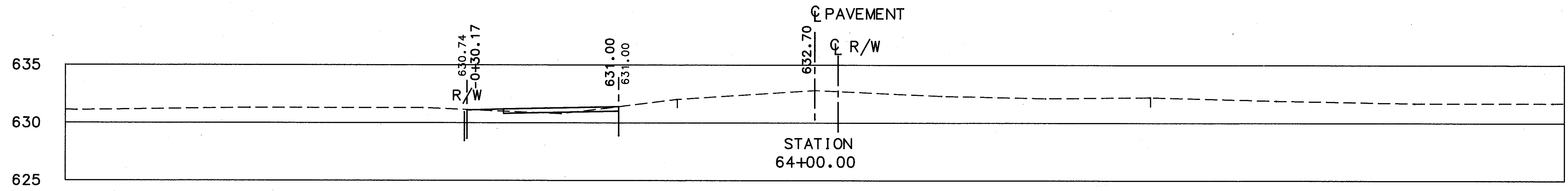
CALC. BY JJK  
 DATE 11/19/90  
 CHKD. BY DJW  
 DATE 1/91

LAK-615-5.12

OHIO  
 FHWA REGION 5



END WORK  
 STA. 64+44.00



STA. 64+44

END AREA		VOLUME	
CUT	FILL	CUT	FILL
0	0	0.8	0.4
1.0	0.5	1.9	0.9
		2.2	3.6
1.4	3.4	4.4	3.6
3.3	0.5	7.4	0.9

-0+65 -0+60 -0+55 -0+50 -0+45 -0+40 -0+35 -0+30 -0+25 -0+20 -0+15 -0+10 -0+05 0+00 0+05 0+10 0+15 0+20 0+25 0+30 0+35 0+40 0+45 0+50 0+55 0+60 0+65

CROSS-SECTIONS STA. 62+50 TO STA. 64+44

HOPKINS ROAD