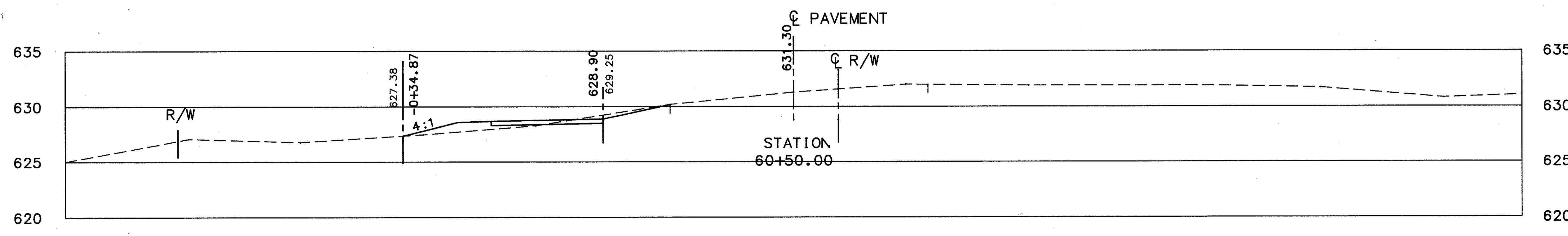
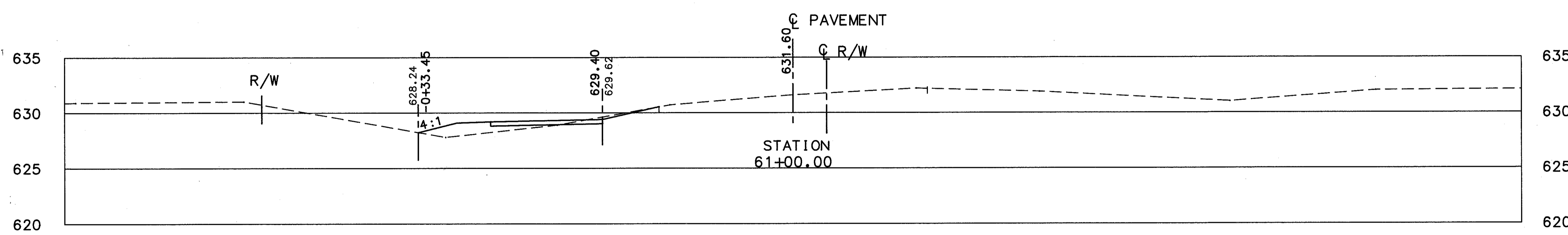
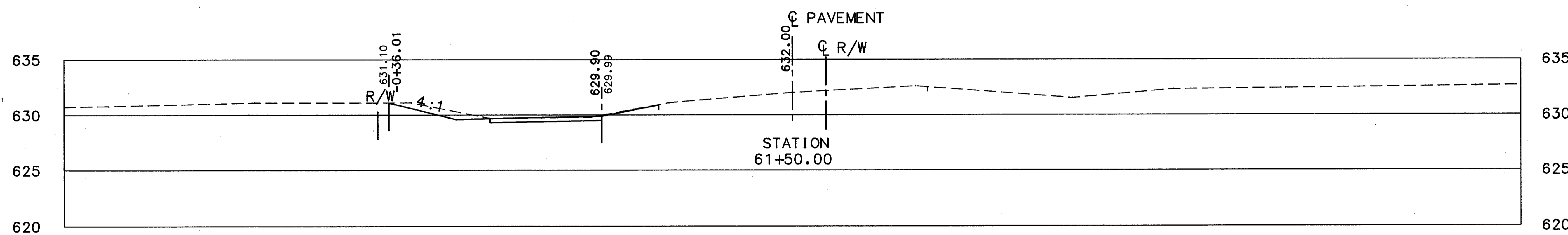
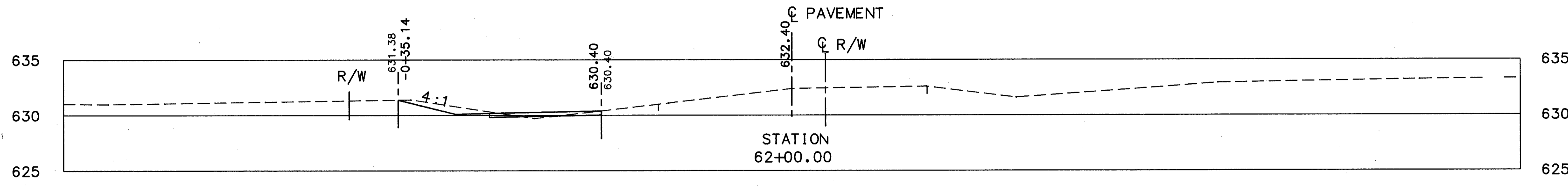


-0+65 -0+60 -0+55 -0+50 -0+45 -0+40 -0+35 -0+30 -0+25 -0+20 -0+15 -0+10 -0+05 0+00 0+05 0+10 0+15 0+20 0+25 0+30 0+35 0+40 0+45 0+50 0+55

CALC. BY JJK
DATE 11/92
CHKD. BY JJK
DATE 1/93

LAK-615-5.12

OHIO
FHWA REGION 5



END AREA		VOLUME	
CUT	FILL	CUT	FILL
4.7	0.5		
		11.3	0.5
7.5	0		
		8.6	6.8
1.8	7.3		
		4.2	11.4
2.7	5.0		
		4.1	62.1

-0+65 -0+60 -0+55 -0+50 -0+45 -0+40 -0+35 -0+30 -0+25 -0+20 -0+15 -0+10 -0+05 0+00 0+05 0+10 0+15 0+20 0+25 0+30 0+35 0+40 0+45 0+50 0+55 0+60 0+65

CROSS-SECTIONS STA. 60+50 TO STA. 62+00

HOPKINS ROAD