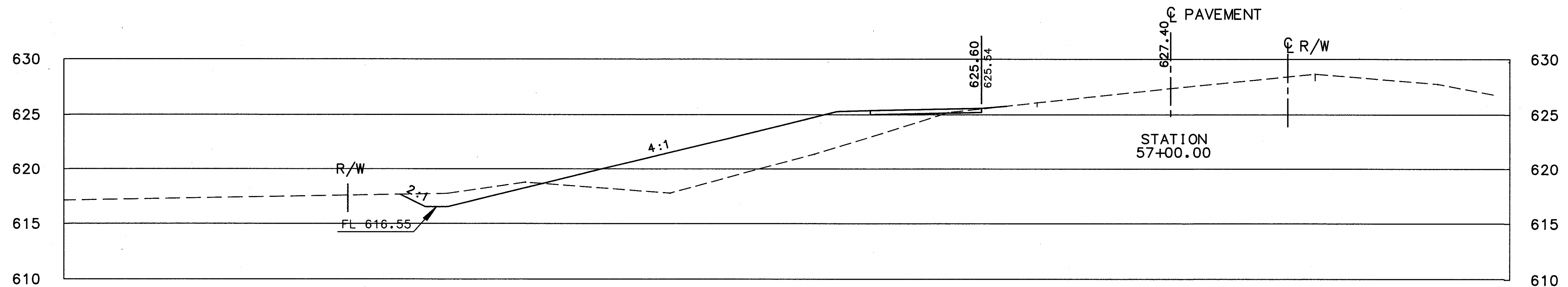
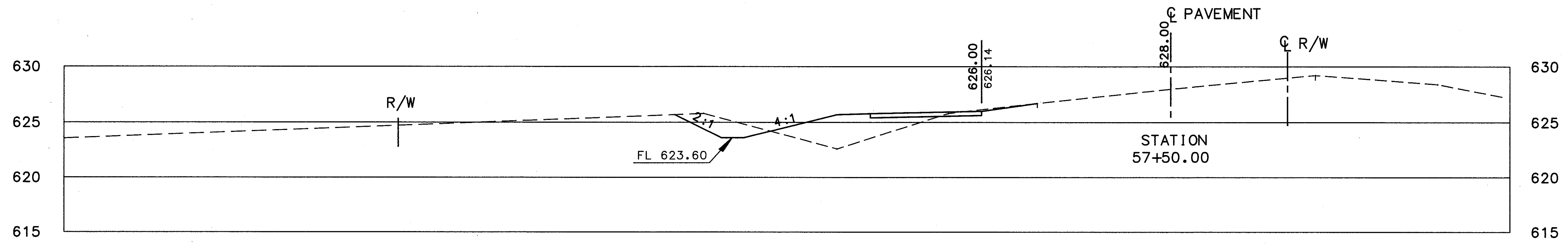
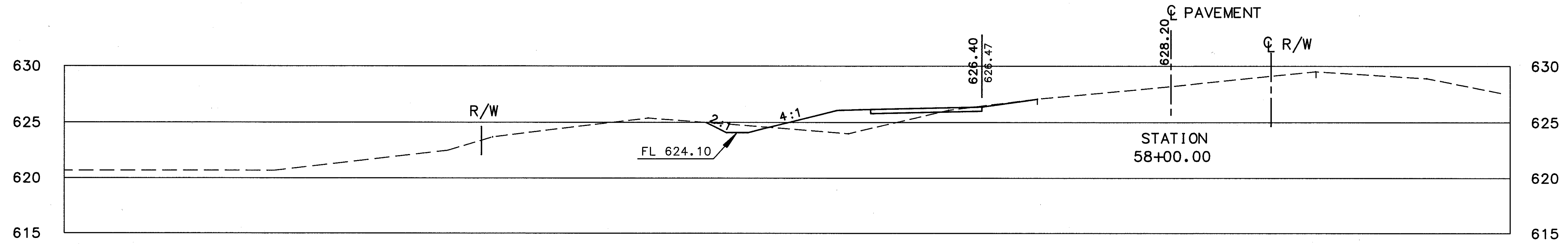


-0+100 -0+95 -0+90 -0+85 -0+80 -0+75 -0+70 -0+65 -0+60 -0+55 -0+50 -0+45 -0+40 -0+35 -0+30 -0+25 -0+20 -0+15 -0+10 -0+05 0+00 0+05 0+10 0+15 0+20

CALC. BY JJK  
 DATE 12/20  
 CHKD. BY D.Jul  
 DATE 1/91

LAK-615-5.12

OHIO  
 FHWA REGION 5



END AREA		VOLUME	
CUT	FILL	CUT	FILL
3.5	16.4		
		13.6	36.4
		19.5	102.0
9.9	87.3		
		15.5	229.4

-0+100 -0+95 -0+90 -0+85 -0+80 -0+75 -0+70 -0+65 -0+60 -0+55 -0+50 -0+45 -0+40 -0+35 -0+30 -0+25 -0+20 -0+15 -0+10 -0+05 0+00 0+05 0+10 0+15 0+20 0+25 0+30

CROSS-SECTIONS STA. 57+00 TO STA. 58+00

HOPKINS ROAD