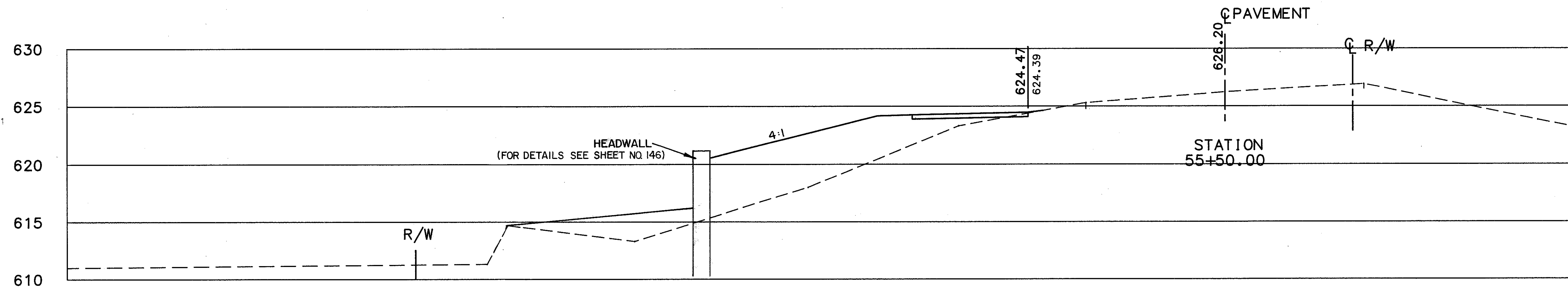
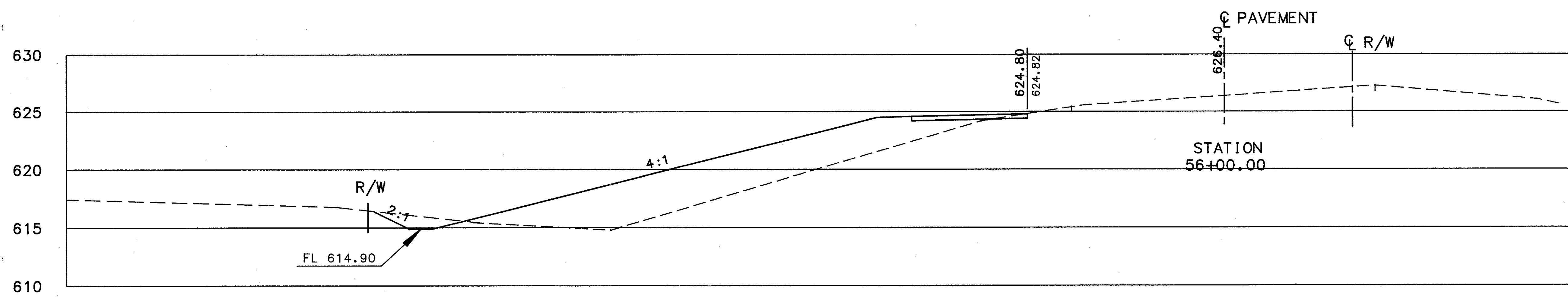
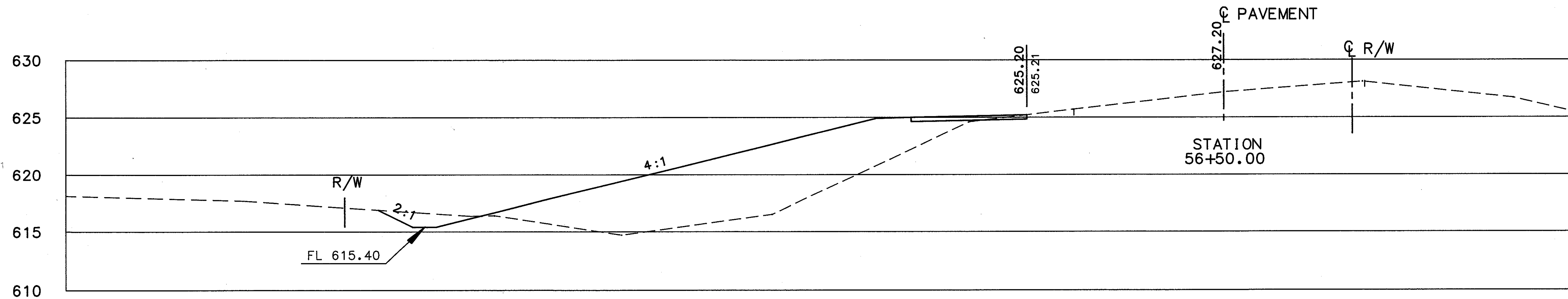


-0+100 -0+95 -0+90 -0+85 -0+80 -0+75 -0+70 -0+65 -0+60 -0+55 -0+50 -0+45 -0+40 -0+35 -0+30 -0+25 -0+20 -0+15 -0+10 -0+05 0+00 0+05 0+10 0+15 0+20

CALC. BY JJK  
DATE 1/19/90  
CHKD. BY DW  
DATE 1/91

LAK-615-5.12

OHIO  
FHWA REGION 5



| END   | AREA |       | VOLUME |       |
|-------|------|-------|--------|-------|
|       | CUT  | FILL  | CUT    | FILL  |
| 56+50 | 6.8  | 160.5 |        |       |
| 56+00 | 5.4  | 119.0 | 11.3   | 258.8 |
| 55+50 | 1.0  | 156.8 | 5.9    | 255.4 |
| TOTAL |      |       | 16.9   | 307.0 |

-0+100 -0+95 -0+90 -0+85 -0+80 -0+75 -0+70 -0+65 -0+60 -0+55 -0+50 -0+45 -0+40 -0+35 -0+30 -0+25 -0+20 -0+15 -0+10 -0+05 0+00 0+05 0+10 0+15 0+20 0+25 0+30

CROSS-SECTIONS STA. 55+50 TO STA. 56+00

HOPKINS ROAD