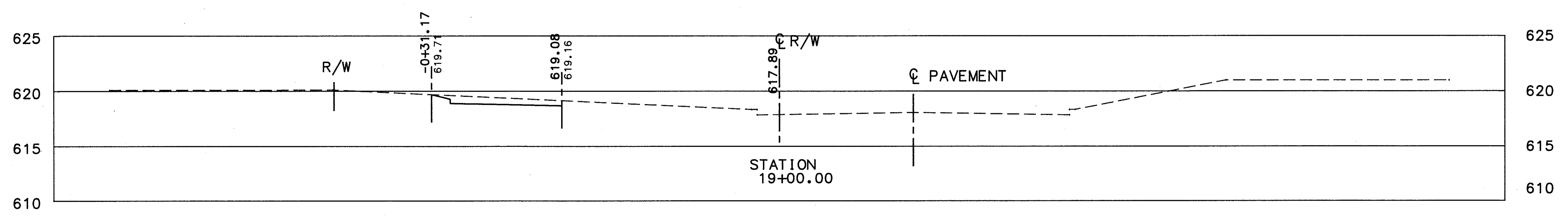
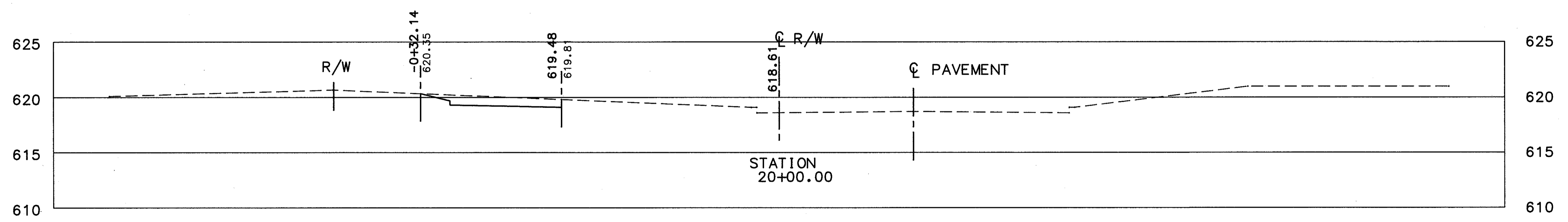
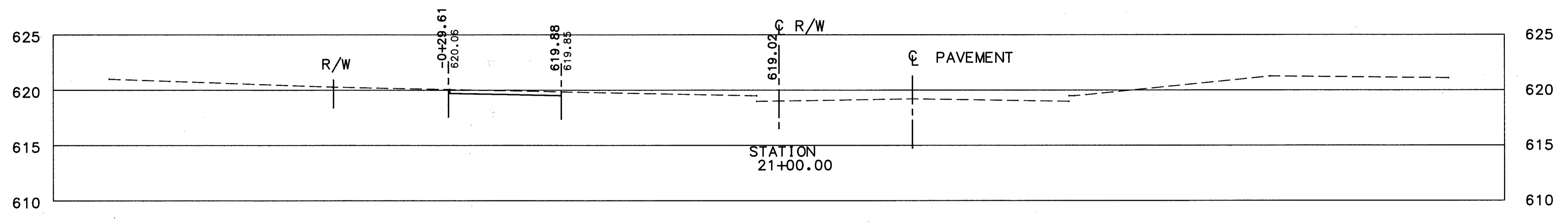
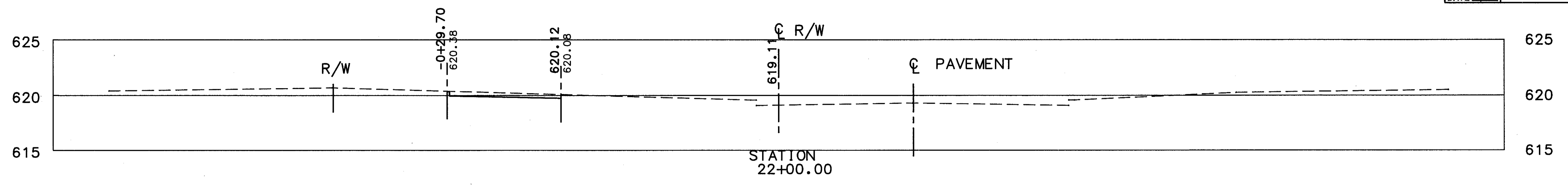



-0+65 -0+60 -0+55 -0+50 -0+45 -0+40 -0+35 -0+30 -0+25 -0+20 -0+15 -0+10 -0+05 0+00 0+05 0+10 0+15 0+20 0+25 0+30 0+35 0+40 0+45 0+50 0+55

CALC. BY J.W.
DATE 12/92
CHKD BY D.W.
DATE 1/91

LAK-615-5.12

OHIO
FHWA REGION 5



END AREA		VOLUME	
CUT	FILL	CUT	FILL
4.4			
		17.4	
4.9			
		26.7	
9.4			
		31.5	
7.6			
		25.6	

-0+65 -0+60 -0+55 -0+50 -0+45 -0+40 -0+35 -0+30 -0+25 -0+20 -0+15 -0+10 -0+05 0+00 0+05 0+10 0+15 0+20 0+25 0+30 0+35 0+40 0+45 0+50 0+55 0+60 0+65

CROSS-SECTIONS STA. 19+00 TO STA. 22+00

HENDRICKS ROAD