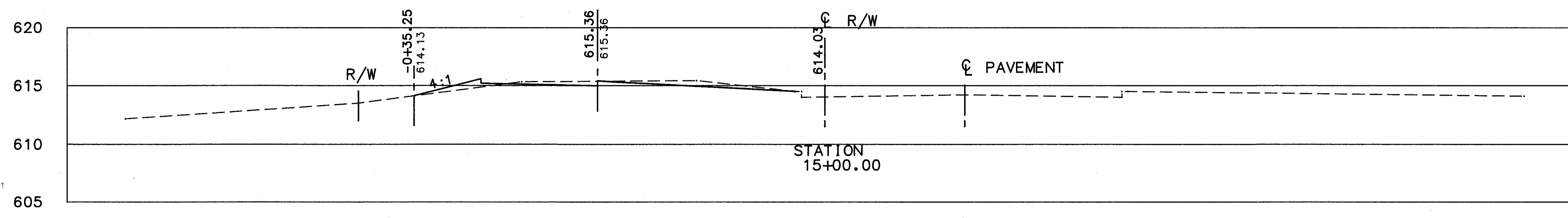
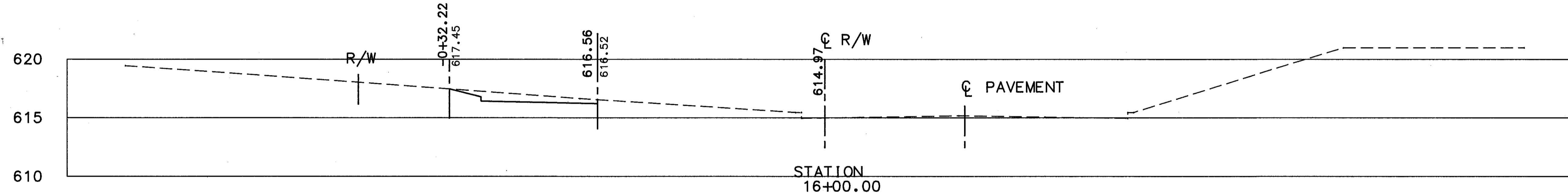
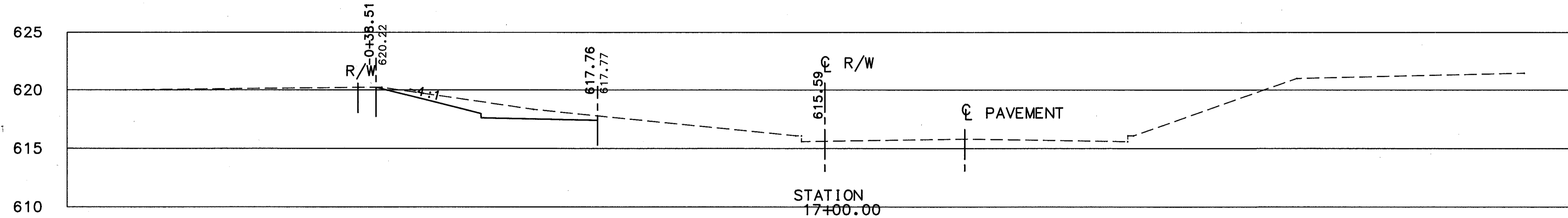
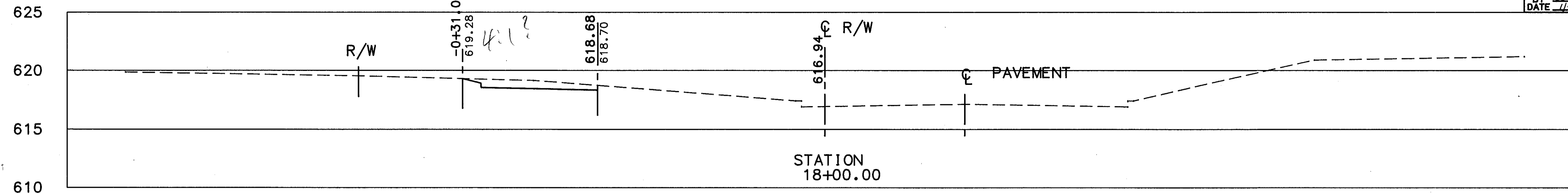



-0+65 -0+60 -0+55 -0+50 -0+45 -0+40 -0+35 -0+30 -0+25 -0+20 -0+15 -0+10 -0+05 0+00 0+05 0+10 0+15 0+20 0+25 0+30 0+35 0+40 0+45 0+50 0+55

CALC. BY JJK  
 DATE 11/90  
 CHKD. BY DJW  
 DATE 1/92

LAK-615-5.12

OHIO  
 FHWA REGION 5



-0+65 -0+60 -0+55 -0+50 -0+45 -0+40 -0+35 -0+30 -0+25 -0+20 -0+15 -0+10 -0+05 0+00 0+05 0+10 0+15 0+20 0+25 0+30 0+35 0+40 0+45 0+50 0+55 0+60 0+65

| END CUT | AREA FILL | VOLUME |      |
|---------|-----------|--------|------|
|         |           | CUT    | FILL |
| 6.2     |           |        |      |
|         |           |        | 35.6 |
| 13.0    |           |        |      |
|         |           |        | 37.4 |
| 7.2     | 0         |        |      |
|         |           |        | 16.7 |
|         |           | 6.7    | 9.4  |
| 1.8     | 1.8       |        |      |

CROSS-SECTIONS STA. 15+00 TO STA. 18+00

HENDRICKS ROAD