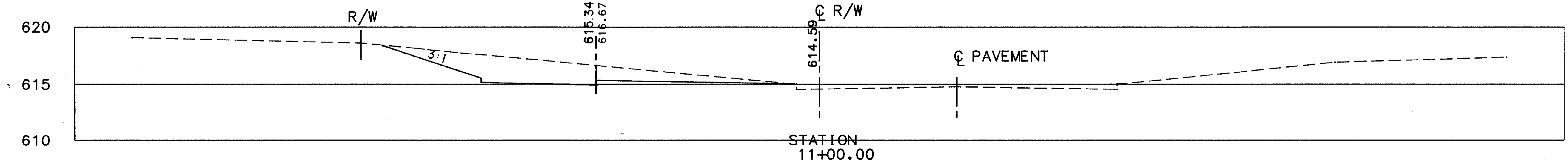
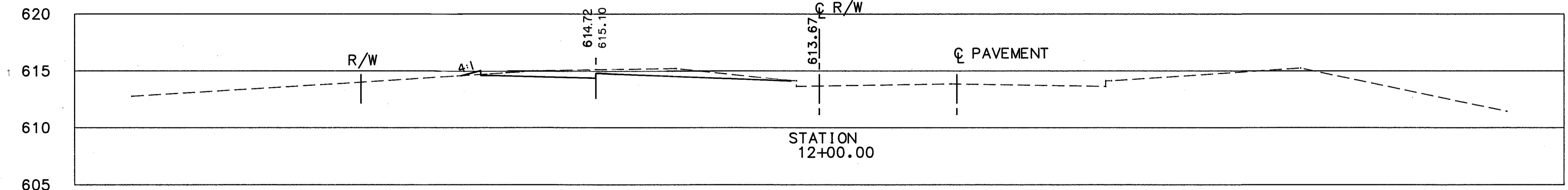
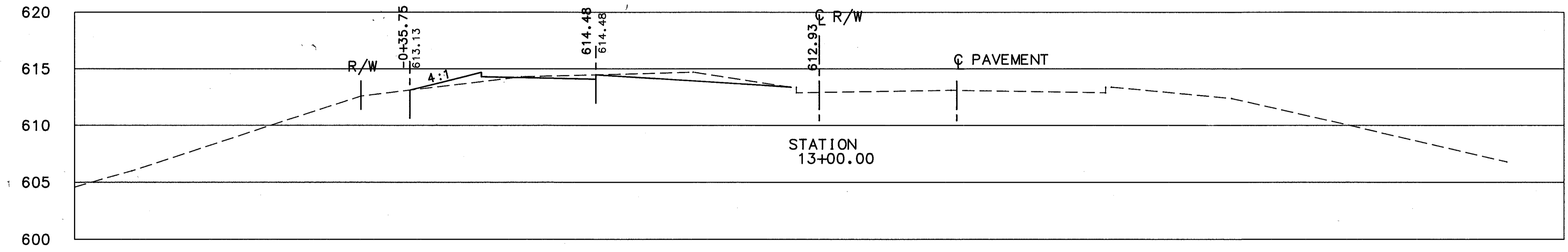
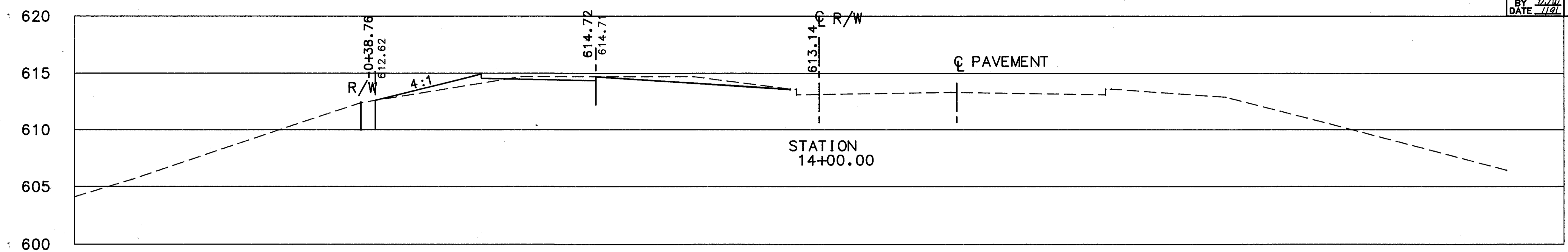
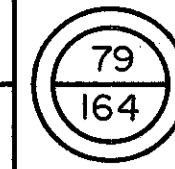


-0+65 -0+60 -0+55 -0+50 -0+45 -0+40 -0+35 -0+30 -0+25 -0+20 -0+15 -0+10 -0+05 0+00 0+05 0+10 0+15 0+20 0+25 0+30 0+35 0+40 0+45 0+50 0+55

CALC. BY JJK  
DATE 12/22/92  
CHKD. BY JJK  
DATE 1/19/93

LAK-615-5.12

OHIO  
FHWA REGION 5



620  
615  
610  
605  
600  
620  
615  
610  
605  
600  
620  
615  
610  
605  
600  
620  
615  
610  
605  
600  
620  
615  
610  
605  
600

END AREA		VOLUME	
CUT	FILL	CUT	FILL
1.8	3.3		
		6.7	11.7
		7.8	7.0
		20.7	1.5
8.8	0		
		19.9	0
8.8			

-0+65 -0+60 -0+55 -0+50 -0+45 -0+40 -0+35 -0+30 -0+25 -0+20 -0+15 -0+10 -0+05 0+00 0+05 0+10 0+15 0+20 0+25 0+30 0+35 0+40 0+45 0+50 0+55 0+60 0+65

CROSS-SECTIONS STA. 11+00 TO STA. 14+00

HENDRICKS ROAD