

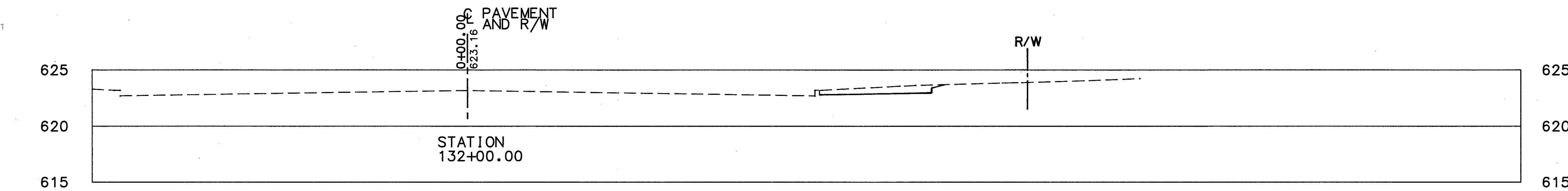
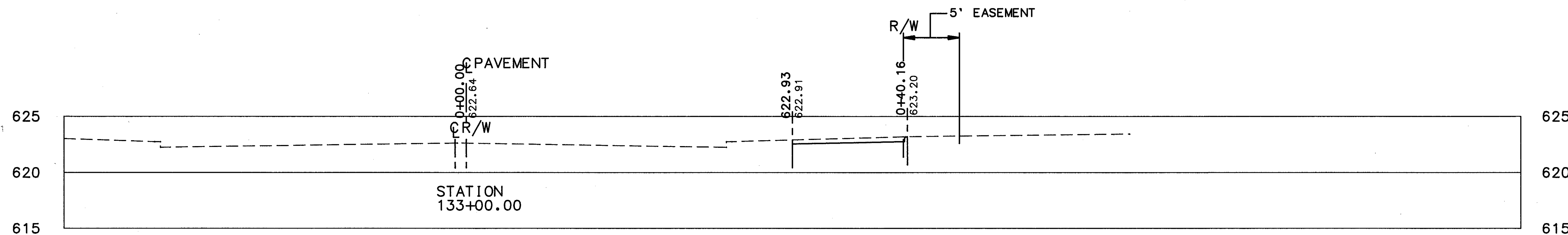
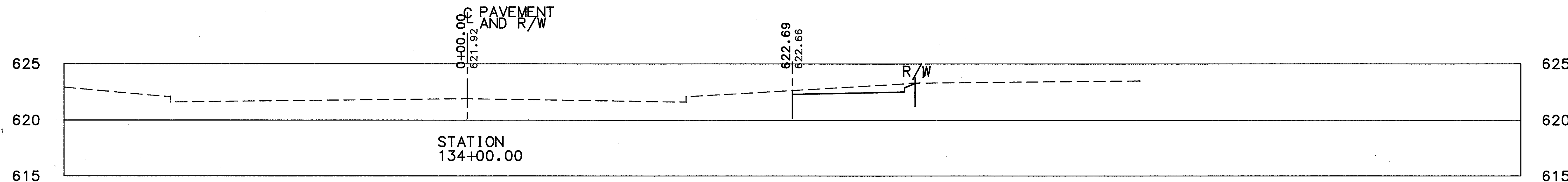
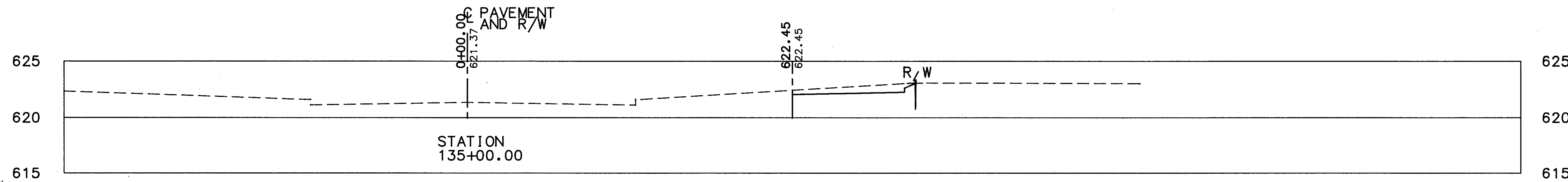
-0+35 -0+30 -0+25 -0+20 -0+15 -0+10 -0+05 0+00 0+05 0+10 0+15 0+20 0+25 0+30 0+35 0+40 0+45 0+50 0+55 0+60 0+65 0+70 0+75 0+80 0+85

CALC. BY JJC
DATE 11/90
CHKD. BY RLW
DATE 1/91

LAK-615-5.12

OHIO
FHWA
REGION

74
164



END	AREA		VOLUME	
	CUT	FILL	CUT	FILL
135+00	6.3			
134+00			22.0	
133+00	5.6			
132+00			18.3	
131+93	4.3			
			17.4	
	5.1			
			1.3	
	5.1			

-0+35 -0+30 -0+25 -0+20 -0+15 -0+10 -0+05 0+00 0+05 0+10 0+15 0+20 0+25 0+30 0+35 0+40 0+45 0+50 0+55 0+60 0+65 0+70 0+75 0+80 0+85 0+90 0+95

CROSS-SECTIONS STA. 132+00 TO STA. 135+00

CENTER STREET EXTENSION