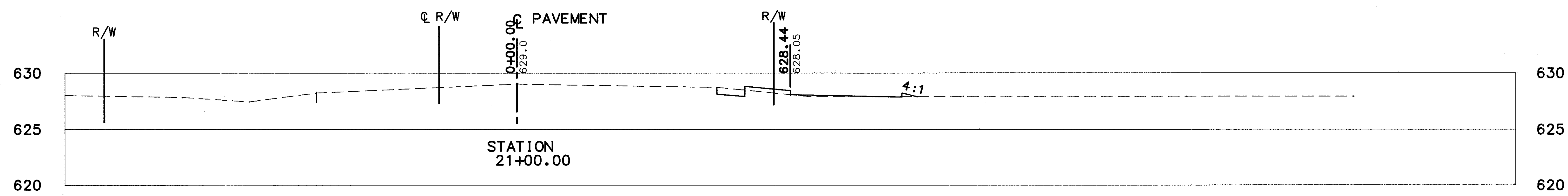
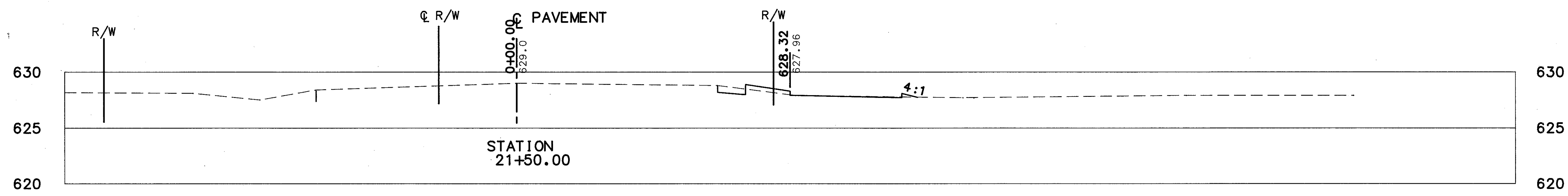
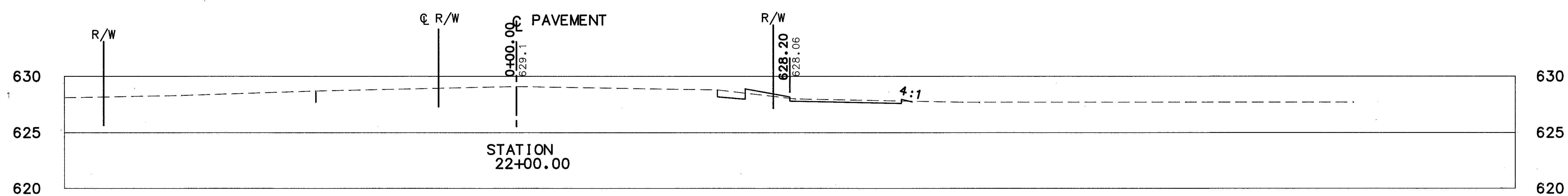
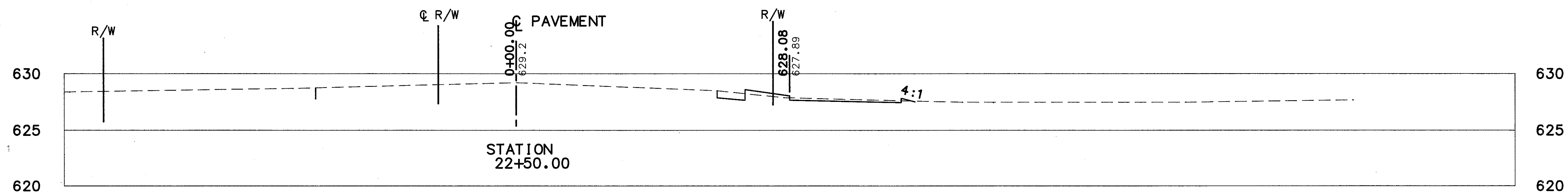


-0+40 -0+35 -0+30 -0+25 -0+20 -0+15 -0+10 -0+05 -0+00 -0+05 -0+10 -0+15 -0+20 0+25 0+30 0+35 0+40 0+45 0+50 0+55 0+60 0+65 0+70 0+75 0+80

CALC. BY JJC
DATE 11/90
CHKD. BY D/W
DATE 1/91

LAK-615-5.12

OHIO
FHWA REGION 5
68
164



END AREA	VOLUME	
	CUT	FILL
2.9	1.6	
		6.1
		2.6
		4.7
		2.8
1.4	1.8	
		2.6
		3.3
1.4	1.8	
		2.9
		4.8

-0+40 -0+35 -0+30 -0+25 -0+20 -0+15 -0+10 -0+05 -0+00 -0+05 -0+10 -0+15 -0+20 0+25 0+30 0+35 0+40 0+45 0+50 0+55 0+60 0+65 0+70 0+75 0+80 0+85 0+90

CROSS-SECTIONS STA. 21+00 TO STA. 22+50

CENTER STREET