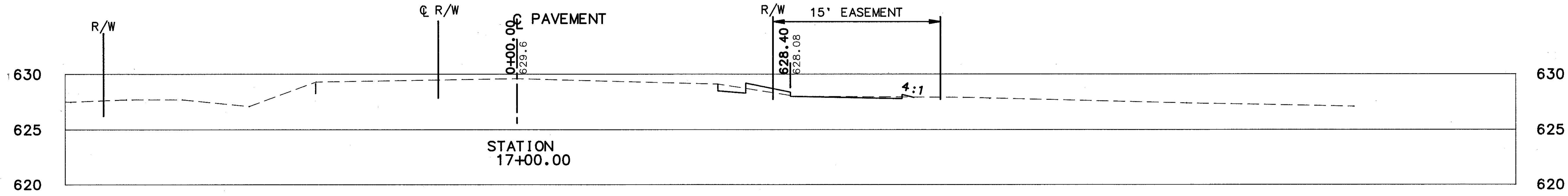
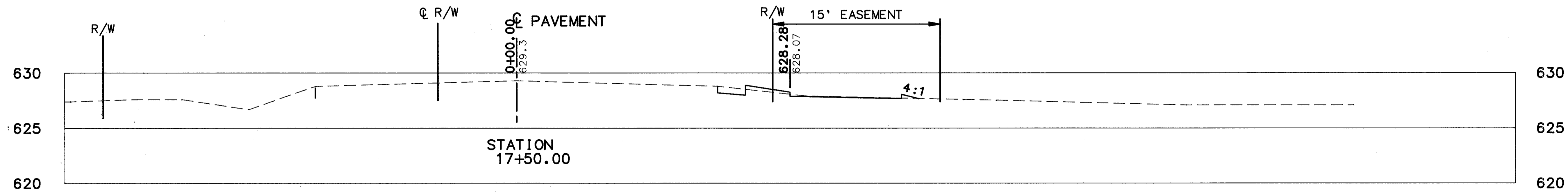
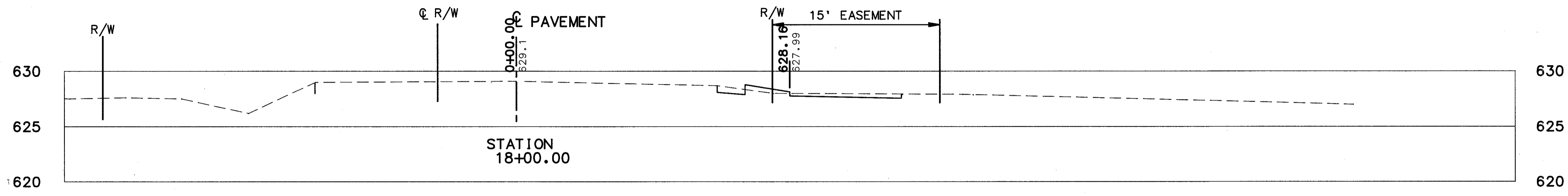
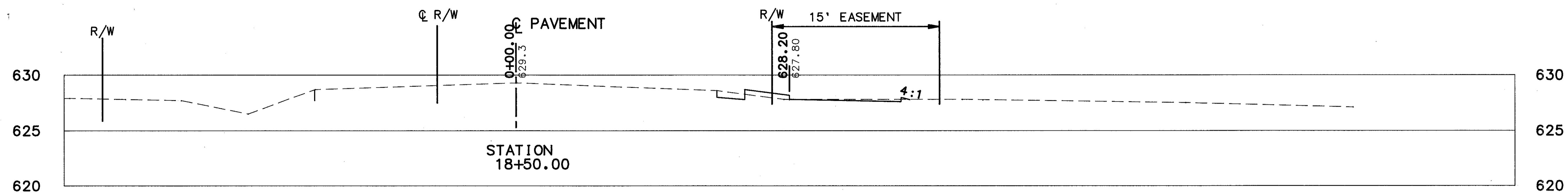


-0+40 -0+35 -0+30 -0+25 -0+20 -0+15 -0+10 -0+05 -0+00 -0+05 -0+10 -0+15 -0+20 0+25 0+30 0+35 0+40 0+45 0+50 0+55 0+60 0+65 0+70 0+75 0+80

CALC. BY V.J.C.
 DATE 12/19/01
 CHKD. BY J.W.
 DATE 1/19/02

LAK-615-5.12

OHIO
 FHWA REGION 5
 66
 164



END AREA	VOLUME	
	CUT	FILL
1.9	2.2	
		5.4
		3.5
		4.9
		3.2
		2.5
		3.6
1.4	1.8	
		2.5
		3.6
1.3	2.1	
		5.2
		2.8

-0+40 -0+35 -0+30 -0+25 -0+20 -0+15 -0+10 -0+05 -0+00 -0+05 -0+10 -0+15 -0+20 0+25 0+30 0+35 0+40 0+45 0+50 0+55 0+60 0+65 0+70 0+75 0+80 0+85 0+90

CROSS-SECTIONS STA. 17+00 TO STA. 18+50

CENTER STREET