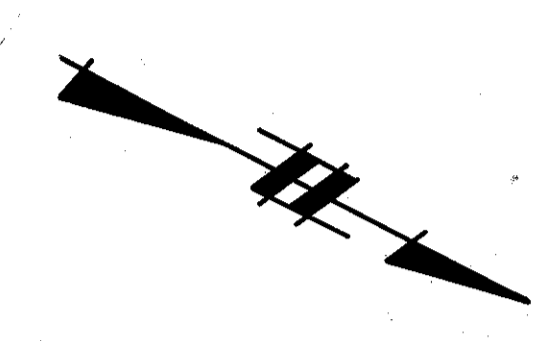
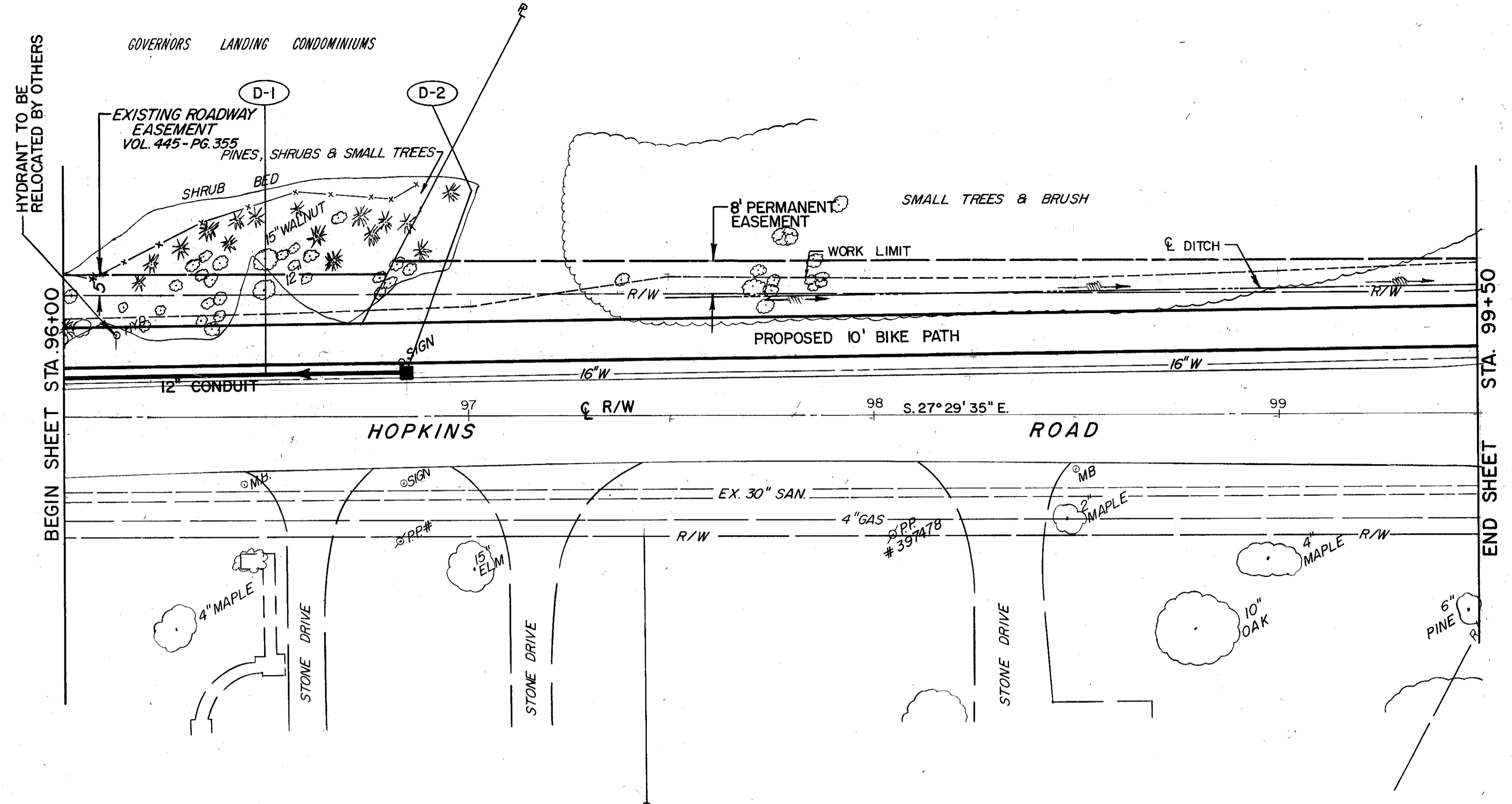


CALC. BY JJC
 DATE 12-90
 CHKD BY [Signature]
 DATE 1/91

LAK-615-5.12

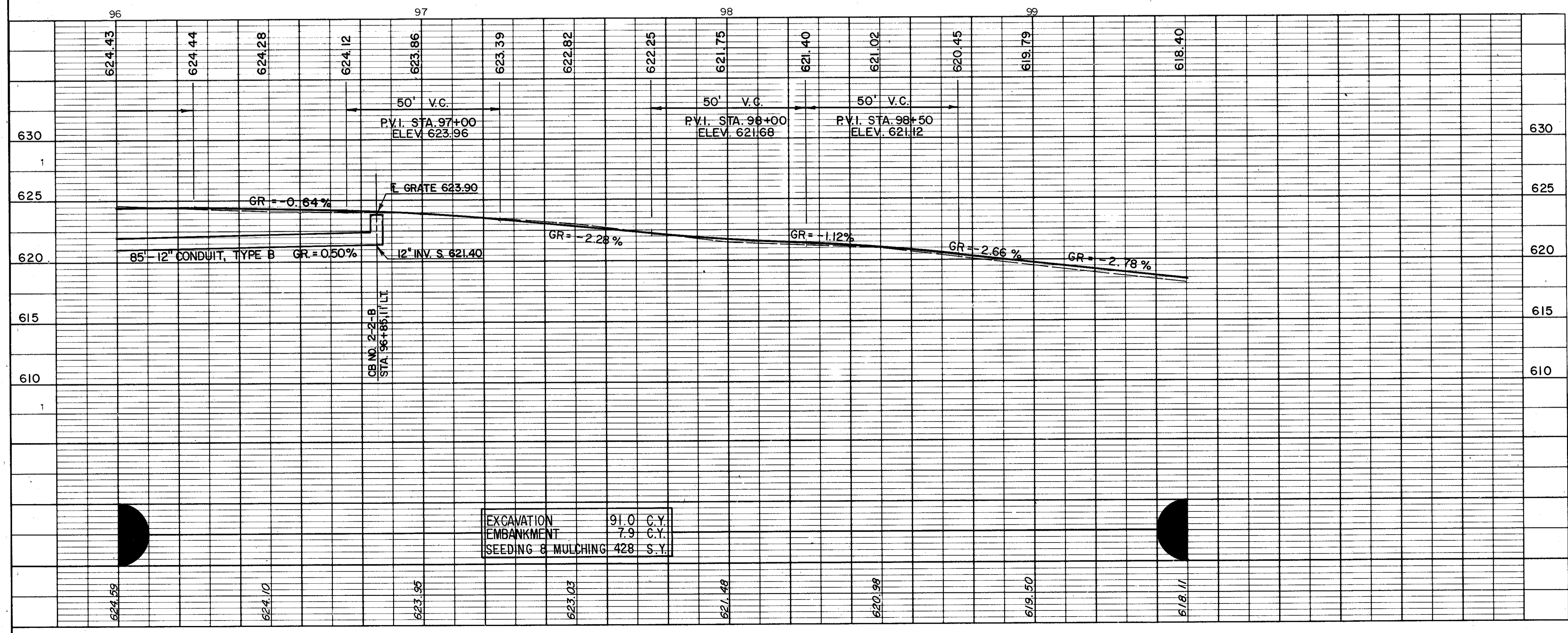
OHIO
 FHWA
 REGION

48
 164



BENCHMARK: TOP OF HYDRANT
 FIRST NORTH OF CABOT CT. ON W.
 SIDE OF HOPKINS ROAD
 ELEV. 626.57

FOR TYPICAL SECTION SEE SHEET 10
 FOR CROSS SECTIONS SEE SHEET 103 THRU 105
 FOR SIGNING PLAN SEE SHEET 151
 FOR PAVEMENT MARKING DETAILS SEE SHEET 154
 FOR RIGHT-OF-WAY PLANS SEE SHEET 161



EXCAVATION	91.0	C.Y.
EMBANKMENT	7.9	C.Y.
SEEDING & MULCHING	428	S.Y.

DRAINAGE		603	604			
REF.	LOCATION	12" CONDUIT, TYPE B	CATCH BASIN NO. 2-2-B A.P.P.			
D-1	STA. 96+00, 10' LT. TO 96+85, 11' LT.	85				
D-2	STA. 96+85, 11' LT.		1			
TOTALS		85	1			

PLAN & PROFILE STA. 96+00 TO STA. 99+50

HOPKINS ROAD