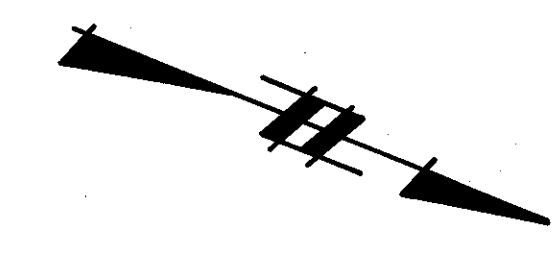
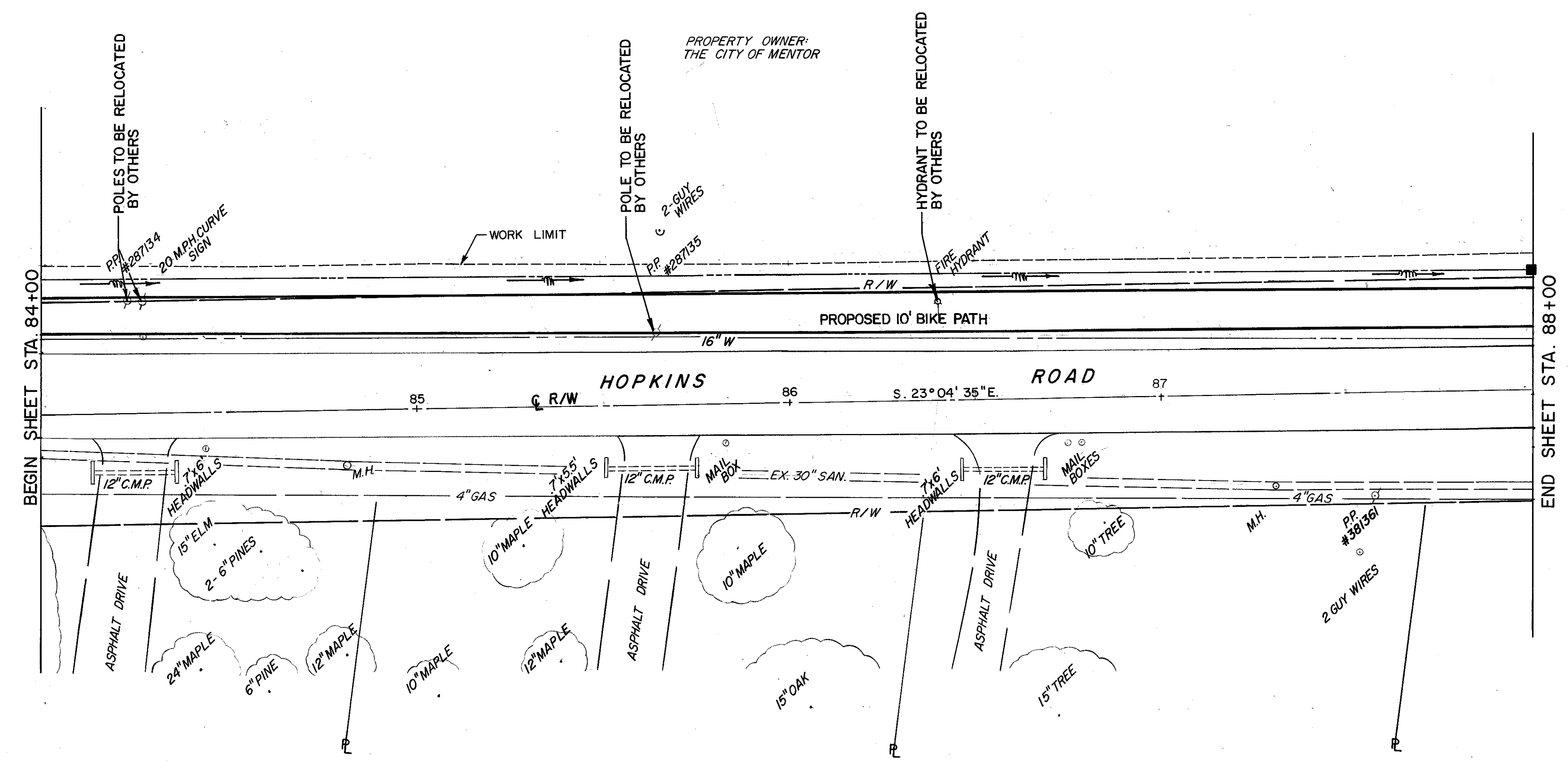


CALC. BY JJC  
 DATE 12-90  
 CHKD BY OSO  
 DATE 1-91

LAK-615-5.12

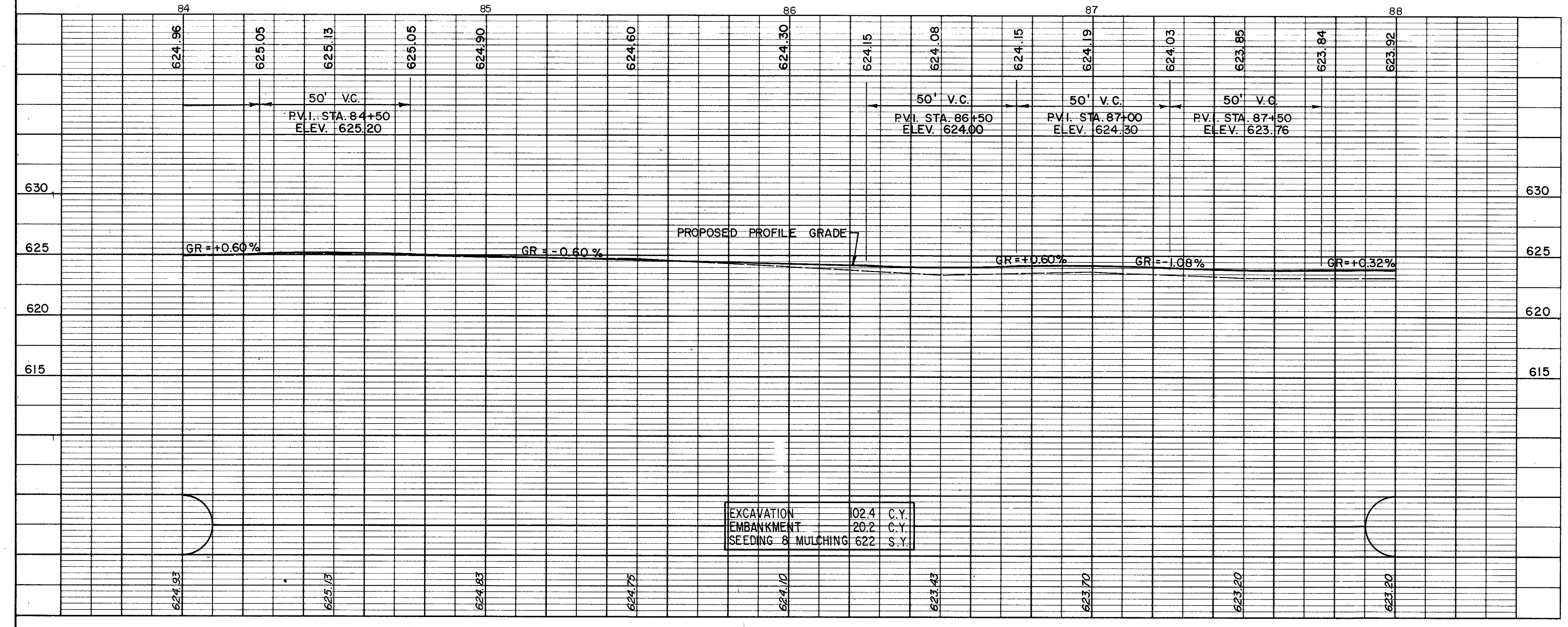
OHIO  
 FHWA  
 REGION

45  
 164



BENCHMARK: TOP OF HYDRANT  
 W. SIDE HOPKINS OPPOSITE HSE#  
 6219  
 ELEV. 626.03

FOR TYPICAL SECTION SEE SHEET 10  
 FOR CROSS SECTIONS SEE SHEET 97 THRU 99  
 FOR SIGNING PLAN SEE SHEET 151  
 FOR PAVEMENT MARKING DETAILS SEE SHEET 154



HOPKINS ROAD

PLAN & PROFILE STA. 84+00 TO STA. 88+00