LAKE COUNTY
LAK-615-3.26

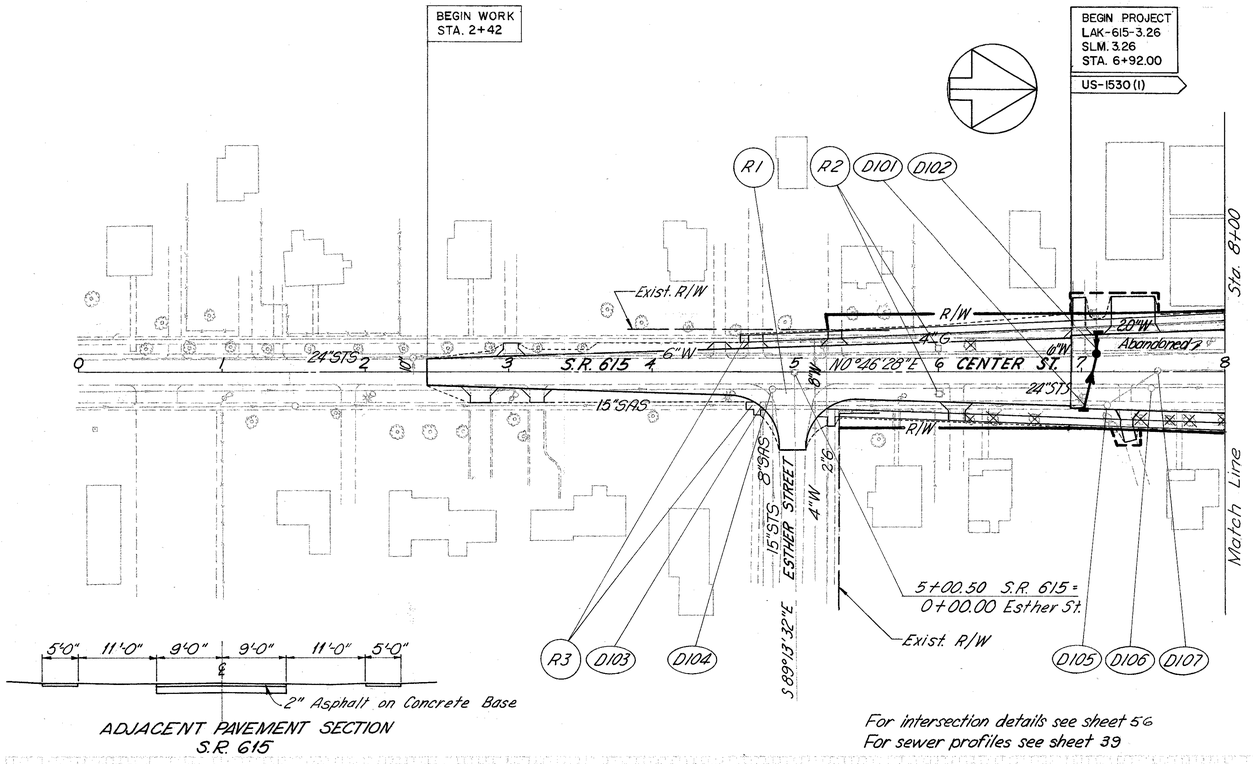

ADJACENT PAVEMENT SECTION
S.R. 615

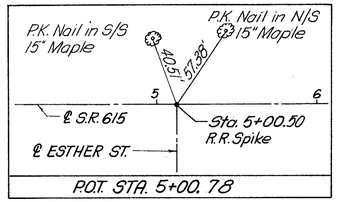

For intersection details see sheet 56
For sewer profiles see sheet 39

DRAINAGE		7221					Y-060	
		603	604				604	
REF.	LOCATION	12" Type B	No. 2-A-6 Inlet	No. 1 Manhole	Manhole Adjusted to Grade	Manhole Reconstructed	Manhole Adjusted to Grade	Manhole Reconstructed
		L.F.	EA.	EA.	EA.	EA.	EA.	EA.
D101	7+00, R25.4' to L.13'	40	1					
D102	7+09.5, L25.8' to L.13'	15	1	1				
D103	4+78, R23'						1	
D104	4+85, R12'				1			
D105	7+18, R23'							1
D106	7+48, R11'					1		
D107	7+53, L1'							1
	TOTAL	55	2	1	1	1	1	2

For pavement elevations see Sheet 56

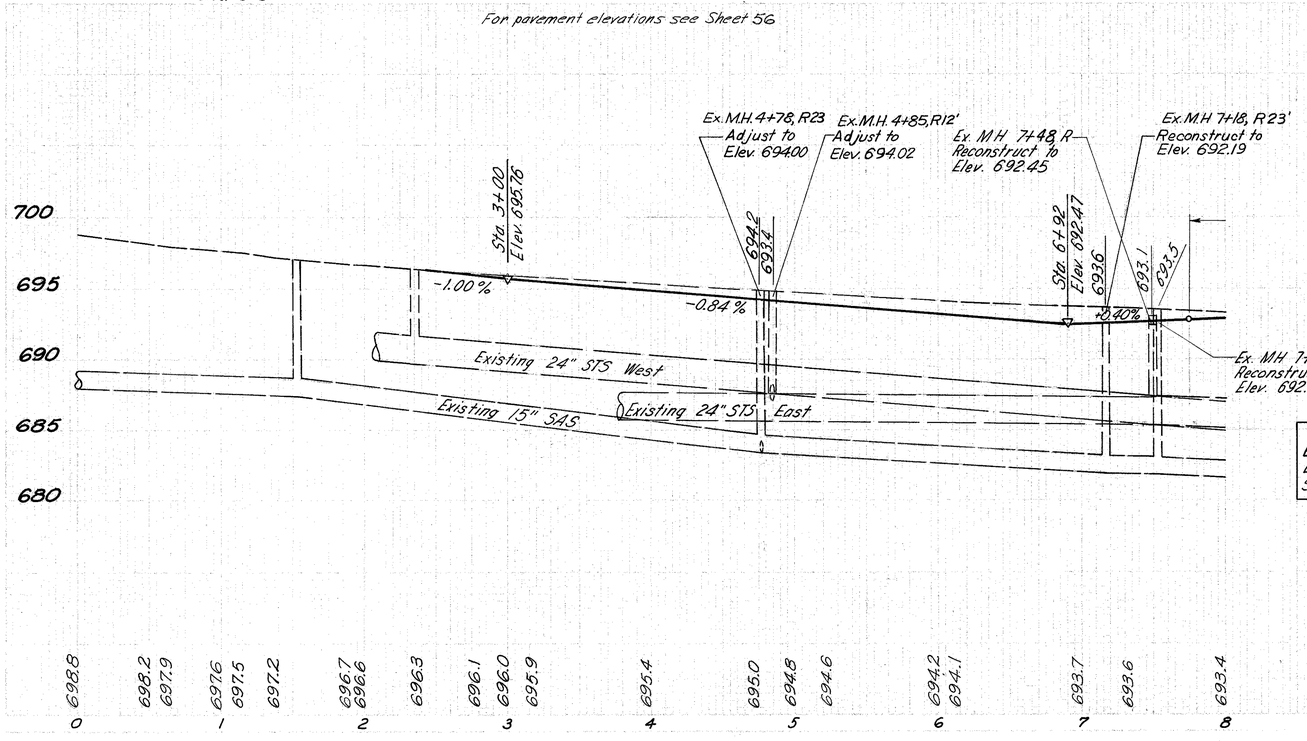

S.R. 615		
Excavation	1801	C.Y.
Embankment	0	C.Y.
Seeding & Mulching	786	S.Y.

ROADWAY		202		
		Catch Basin Removed	Pavement Removed	Sidewalk Removed
REF.	LOCATION	EA.	S.Y.	S.F.
R1	5+00, R		80	
R2	6+00, R & L	2		
R3	4+63 to 8+00, L & R			3370
	TOTAL	2	80	3370

QUANTITY CALCULATIONS
BY BCR DATE 6-31-68
CHKD. EEB DATE 3-25-68
BURGESS & NIPLE, LIMITED

PLAN & PROFILE 0+00 TO 8+00

DEC 11 1970 JUN 26 1970