

11-1-1
 MICROFILMED
 JAN 7 1983

STATE OF OHIO
 DEPARTMENT OF TRANSPORTATION

FHWA REGION	STATE	PROJECT	1/32
5	OHIO		

LAKE COUNTY
 LAK-608-03.35

PLAN NO. BR-24-78

MICROFILMED
 SEP 2 1987

LAK-608-03.35

CONVENTIONAL SIGNS

EXISTING RIGHT-OF-WAY	— R/W —
PROPOSED RIGHT-OF-WAY	— R/W —
CORPORATION LINE	— X — X —
FENCE LINE (EXISTING)	— X — X —
GUARD RAIL (EXISTING)	o o o o o o
RAILROAD	—+—+—+—+—+—+—
POWER POLES	⌘ ⌘ ⌘ ⌘
TELEPHONE POLES	⌘ ⌘ ⌘ ⌘
TREES OR STUMPS (EXISTING)	⊖ ⊖ ⊖ ⊖
PROPERTY LINE	— P/L —
WATER LINE (EXISTING)	— W —
SEWER (EXISTING)	— S —
TEMPORARY RIGHT-OF-WAY	— T —
SLOPE EASEMENT	— SL —
AERIAL EASEMENT	— AERIAL —
CHANNEL EASEMENT	— X —

CONCORD TOWNSHIP
 LAKE COUNTY

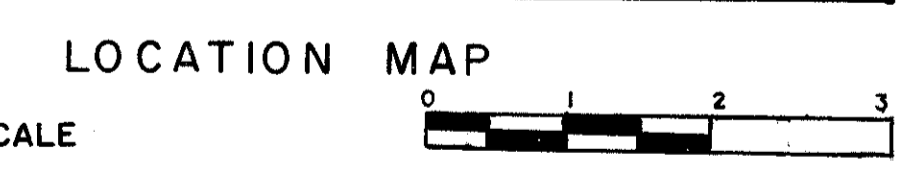

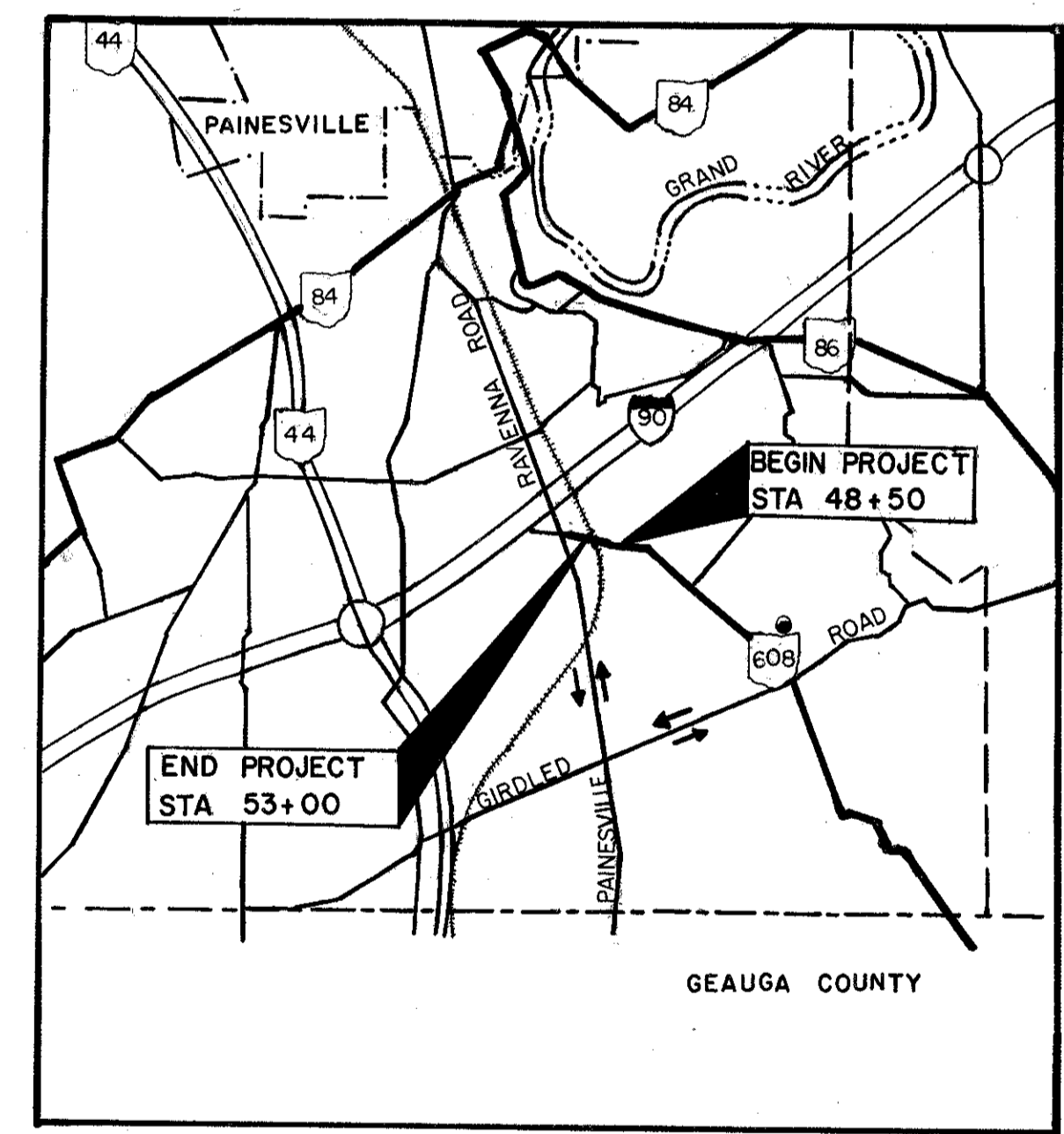
RECONSTRUCTION OF EXISTING SEPARATED CROSSING
 WITH THE CHESSEIE SYSTEM

1977 SPECIFICATIONS

The Standard Specifications of the State of Ohio, Department of Transportation including changes and supplemental specifications listed in the proposal shall govern this improvement.
 The Right of Way for this improvement will be provided by the State of Ohio.
 I hereby approve these plans and declare that the making of this improvement will require the closing to traffic of the highway and that detours will be provided as indicated on the plans.

INDEX OF SHEETS

TITLE SHEET	1
TYPICAL SECTION	2
GENERAL NOTES	3
GENERAL SUMMARY & CALCULATIONS	4
PLAN SHEETS	5-6
PROFILE	7
CROSS SECTIONS	8-14
PIPE PROFILES	15
STRUCTURES OVER 20'	16-26
RIGHT-OF-WAY PLANS	27-32



LEGEND

Portion to be improved	
State Routes	
InterState	
County Roads	
Detour	

SCALES

Plan	
Profile	
Horizontal	
Vertical	
Cross Sections	

PLANS PREPARED BY
 ERIKSSON ENGINEERING
 LTD.
 Consulting Engineers
 COLUMBUS, OHIO

APPROVED: Thomas M. Hall
 DATE: 4-12-78, DISTRICT DEPUTY DIRECTOR OF TRANSPORTATION

APPROVED: Robert B. Pfeiffer
 DATE: 4-24-78, ENGINEER, BUREAU OF BRIDGES AND STRUCTURAL DESIGN

APPROVED: George C. Nelson
 DATE: 5-8-78, CHIEF ENGINEER, OPERATIONS

APPROVED: David J. Weis
 DATE: 5-9-78, DIRECTOR, DEPARTMENT OF TRANSPORTATION

LINE DATA

BEGIN PROJECT STA	48 + 50
END PROJECT STA	53 + 00
	4 50 Lin. ft. or 0.085 mi
BEGIN WORK STA	46 + 25
END WORK STA	54 + 50
	8 25 Lin. ft. or 0.156 mi

Supplemental Prints of Standard Construction Drawings

BP 5	8-11-75	GR-1	1-1-67	MC-8	6-12-75
BP 6	6-1-65	GR-2B	11-9-71	MC-4	7-26-76
BP 7	1-1-66	GR-3	11-9-71	MC-7	10-1-68
		GR-4	11-9-71	F-1	5-1-76
CB-2-2-A & B	6-1-65				
CB-6	6-1-65	HW-4	1-1-70	PSBD-1-71	9-1-71
BR-1-67	10-15-71	SD-1-69	6-12-69		

Supplemental Specifications

1001	1-3-77
836	3-12-75

FILE NO.	LAKE COUNTY	LAK-608-03.35
	Date of Letting	19
	Contract No.	

00621R
 000108