CALC. BY	J.J.C.	LAK - 535 - 0.55	OHIO	14/90
DATE	1/93		FHWA REGION 5	
CHKD. BY	C.C.H.			
DATE	1/93			

FOR TYPICAL SECTIONS SEE SHEET 3 PLAN NO. 271
FOR QUANTITY SUB-SUMMARIES SEE SHEET 75 THRU 87
FOR PAVEMENT MARKING DETAILS SEE SHEET 73 & 74
FOR CATCH BASIN DETAILS SEE SHEET 69
FOR DRIVEWAY DETAILS SEE SHEET 68
FOR PAVEMENT REPAIR DETAILS SEE SHEET 66
FOR WATERWORK DETAILS SEE SHEET 71 & 72
FOR DRIVE PROFILES SEE SHEET 58
FOR STORM SEWER CROSS CONNECTIONS SEE SHEET 36 THRU 38
FOR CROSS SECTIONS SEE SHEET 35 THRU 39

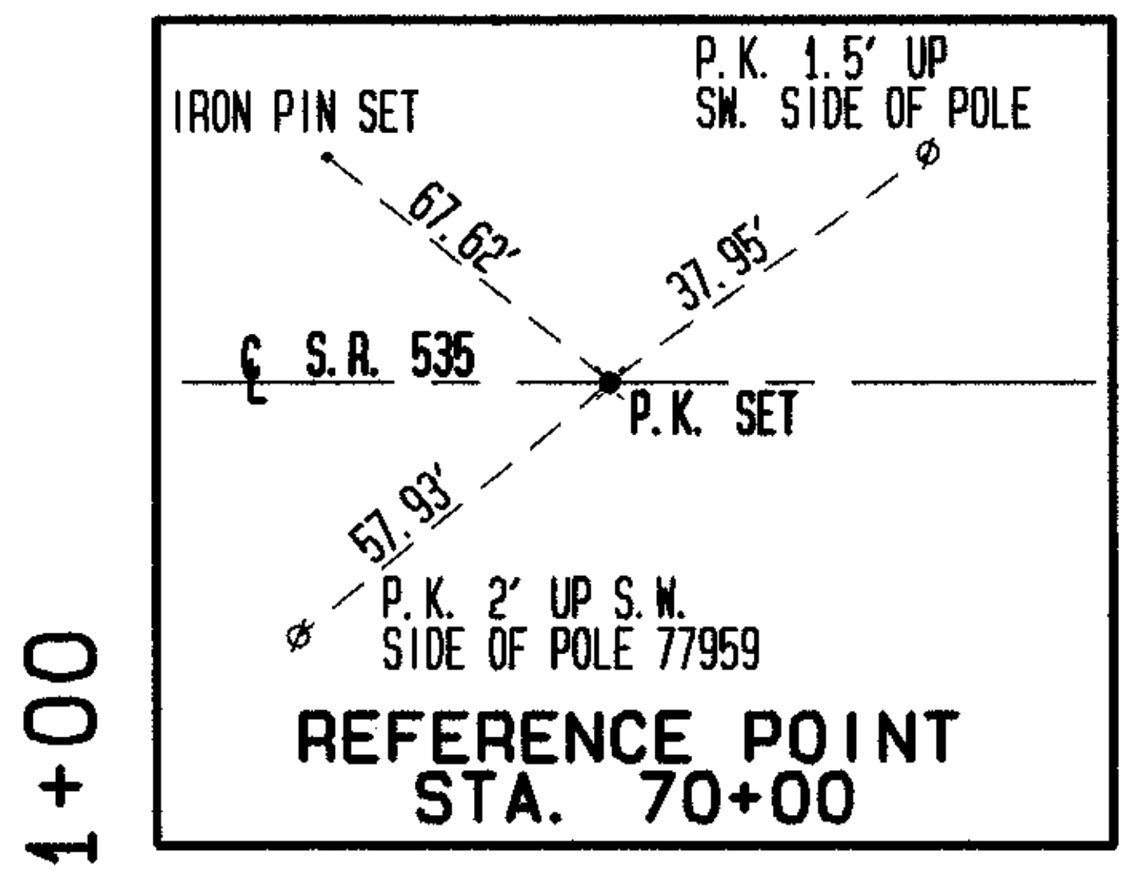

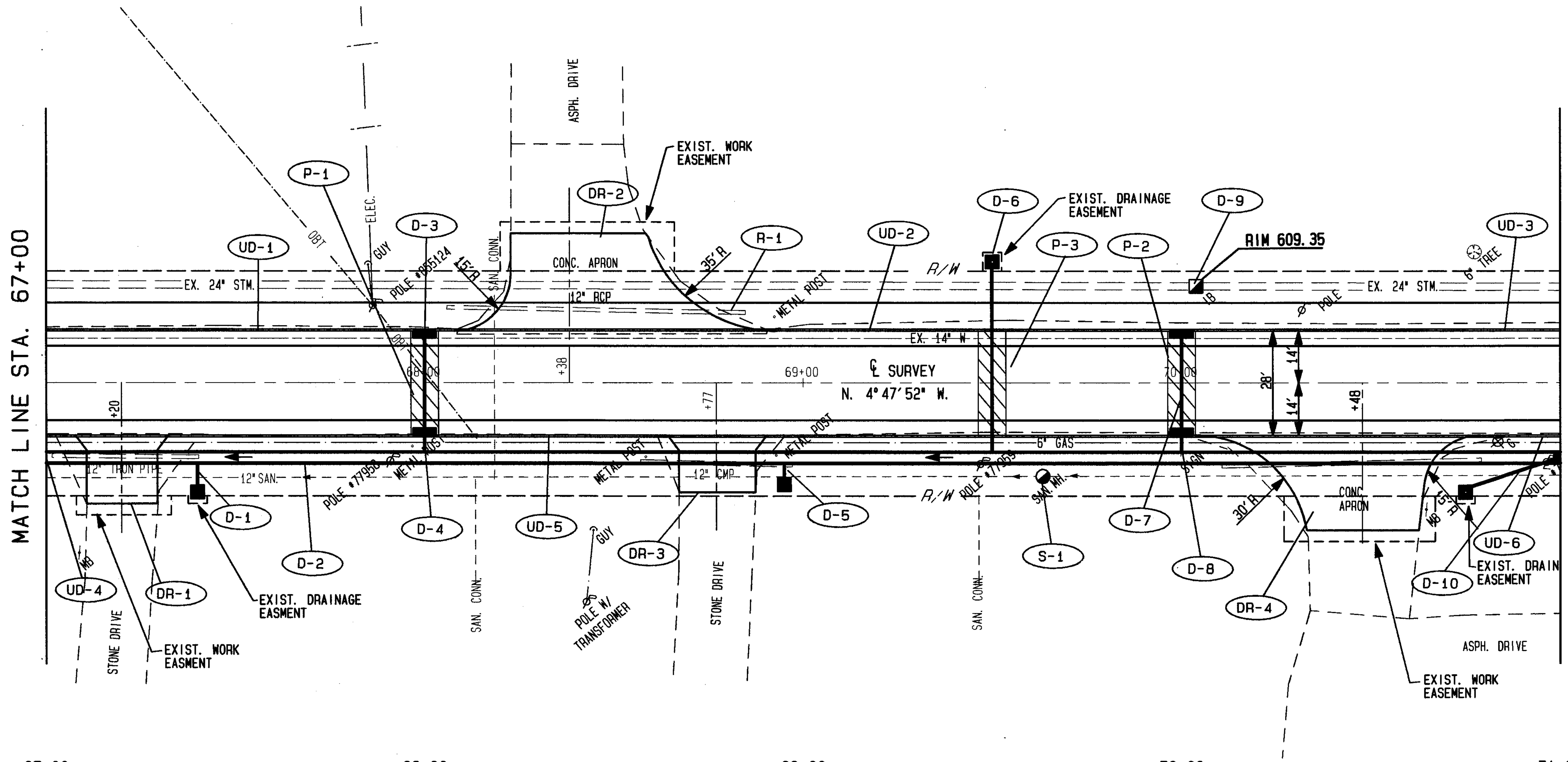

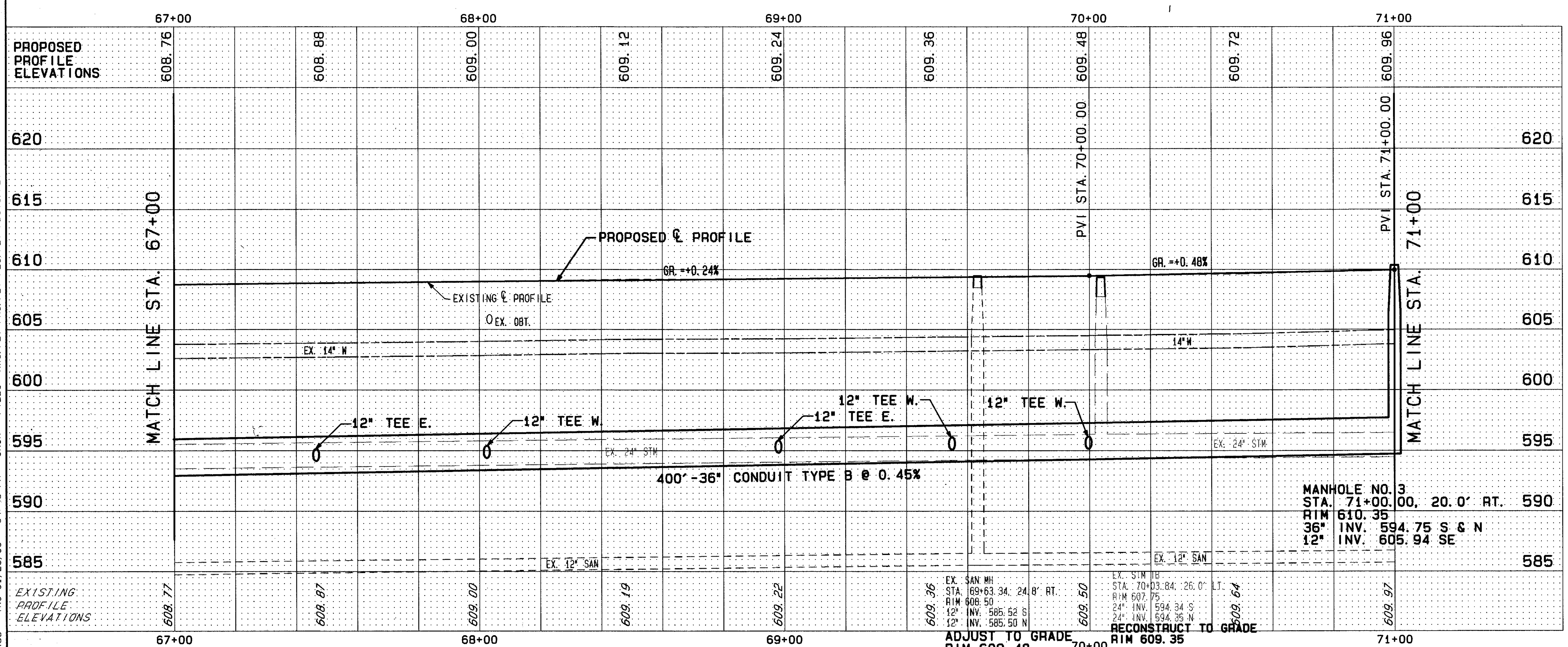

THU 01/28/93 04:45 PM JACK FILES: RW6.PLT PR6.PLT PL6.PLT PDOTS.PLT 90483

DRAINAGE, WATER, SANITARY

REF	LOCATION	603 12" CONDUIT, TYPE B 706.02 (L.F.)	603 12" CONDUIT, TYPE C 706.02 (L.F.)	603 36" CONDUIT, TYPE B AS PER PLAN, TYPE II (L.F.)	604 MANHOLE NO. 3 (EA.)	604 CATCH BASIN NO. 3 AS PER PLAN (EA.)	604 CATCH BASIN NO. 2-2B, AS PER PLAN (EA.)	604 CATCH BASIN RECONSTRUCTED TO GRADE, AS PER PLAN (EA.)	604 MANHOLE ADJUSTED TO GRADE AS PER PLAN (EA.)	TEE - 36"X12"X36" (EA.)
D-1	STA. 67+40, 20' RT. TO STA. 67+40, 29' RT.		13				1			
D-2	STA. 67+00, 20' RT. TO STA. 71+00, 20' RT.			400	1					5
D-3	STA. 68+00, 14' LT. TO STA. 68+00, 14' RT.	28				2				
D-4	STA. 68+00, 14' RT. TO STA. 68+00, 20' RT.		12							
D-5	STA. 68+95, 20' RT. TO STA. 68+95, 27' RT.		12				1			
D-6	STA. 69+50, 32.5' LT. TO STA. 69+50, 20' RT.	29	27				1			
D-7	STA. 70+00, 14' LT. TO STA. 70+00, 14' RT.	28				2				
D-8	STA. 70+00, 14' RT. TO STA. 70+00, 20' RT.		10							
D-9	STA. 70+05, 26' LT.							1		
D-10	STA. 70+75, 29' RT. TO STA. 71+00, 20' RT.		26				1			
S-1	STA. 69+65, 25' RT.								1	
	TOTALS	85	100	400	1	4	4	1	1	5

ROADWAY

REF	LOCATION	202 PIPE REMOVED 24" AND UNDER (L.F.)
R-1	STA. 68+05 TO STA. 68+85, LT.	80
	TOTALS	80

PLAN & PROFILE STA. 67+00 TO STA. 71+00