

# CENTERLINE SURVEY PLAT

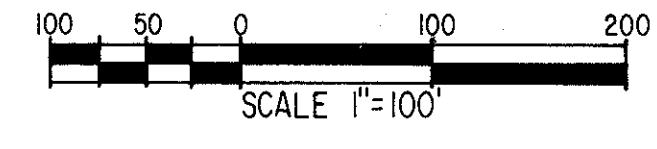
## HIGH STREET / WATER STREET

### LAKE COUNTY, OHIO

#### VILLAGE OF FAIRPORT HARBOR

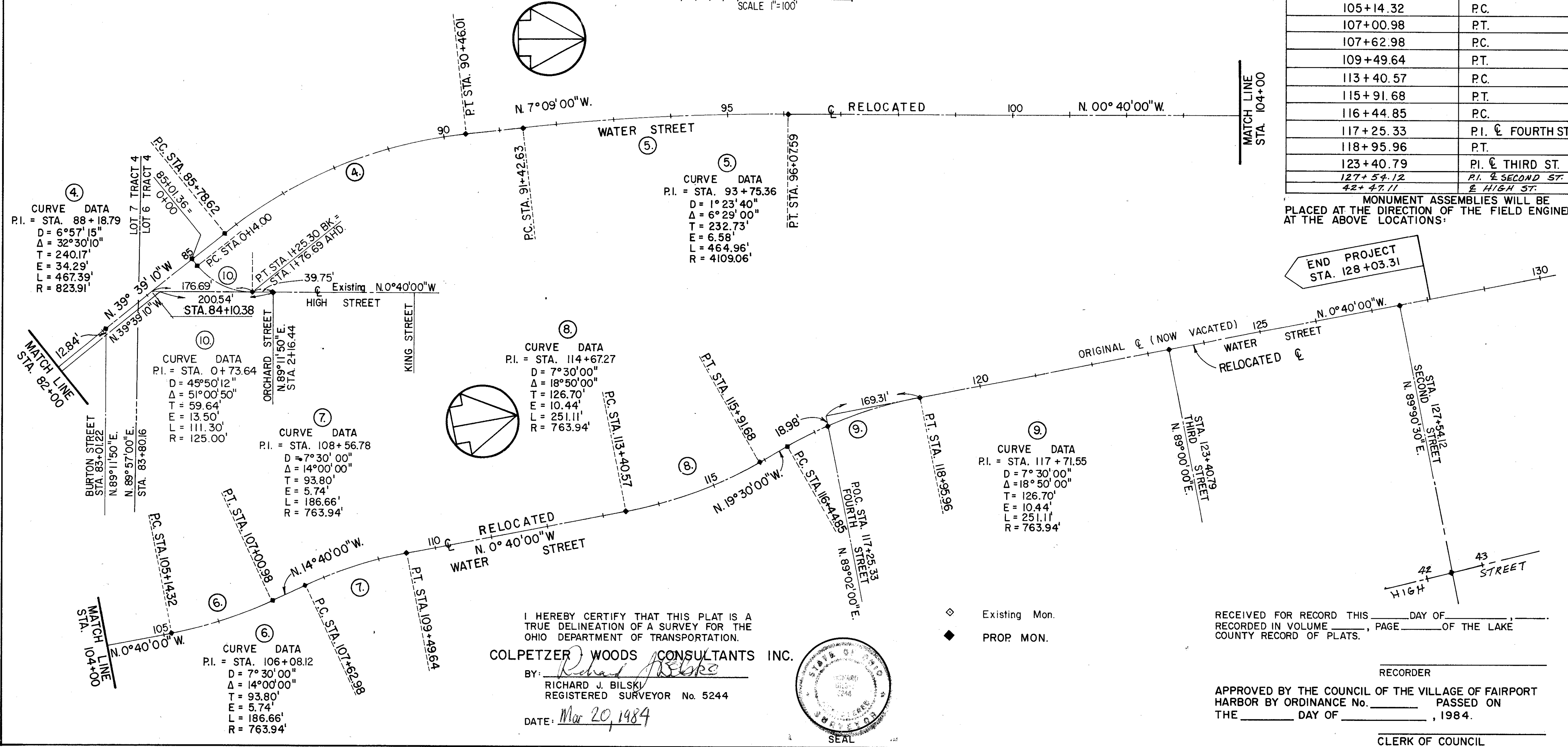
#### TOWNSHIP 11 NORTH, RANGE 8 WEST

#### CONNECTICUT WESTERN RESERVE



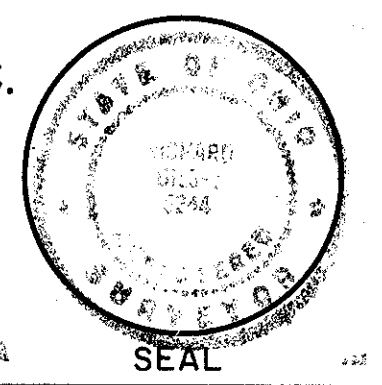
MONUMENT ASSEMBLIES	
STATION	REMARKS
83+01.22	CL BURTON ST.
85+01.36 = 0+00	CL HIGH ST.
0+14.00	P.C.
1+25.30BK.=1+76.69AHD.	P.T.
2+16.44	CL ORCHARD ST.
85+78.62	P.C.
90+46.01	P.T.
91+42.63	P.C.
96+07.59	P.T.
105+14.32	P.C.
107+00.98	P.T.
107+62.98	P.C.
109+49.64	P.T.
113+40.57	P.C.
115+91.68	P.T.
116+44.85	P.C.
117+25.33	P.I. CL FOURTH ST.
118+95.96	P.T.
123+40.79	P.I. CL THIRD ST.
127+54.12	P.I. CL SECOND ST.
42+47.11	CL HIGH ST.

MONUMENT ASSEMBLIES WILL BE PLACED AT THE DIRECTION OF THE FIELD ENGINEER AT THE ABOVE LOCATIONS:



I HEREBY CERTIFY THAT THIS PLAT IS A TRUE DELINEATION OF A SURVEY FOR THE OHIO DEPARTMENT OF TRANSPORTATION.

**COLPETZER WOODS CONSULTANTS INC.**  
 BY: Richard J. Bilski  
 RICHARD J. BILSKI  
 REGISTERED SURVEYOR No. 5244  
 DATE: Mar 20, 1984



Existing Mon. (diamond symbol)  
 PROP. MON. (square symbol)

RECEIVED FOR RECORD THIS \_\_\_\_\_ DAY OF \_\_\_\_\_, 1984.  
 RECORDED IN VOLUME \_\_\_\_\_, PAGE \_\_\_\_\_ OF THE LAKE COUNTY RECORD OF PLATS.

APPROVED BY THE COUNCIL OF THE VILLAGE OF FAIRPORT HARBOR BY ORDINANCE No. \_\_\_\_\_ PASSED ON THE \_\_\_\_\_ DAY OF \_\_\_\_\_, 1984.

RECORDER \_\_\_\_\_  
 CLERK OF COUNCIL \_\_\_\_\_