CALC. BY DATE 2-13-84
CHKD. BY K.S. DATE 3/7/84
LAK - 535 - 0.42
HIGH STREET / WATER STREET
OHIO
FHWA REGION 5
131
225

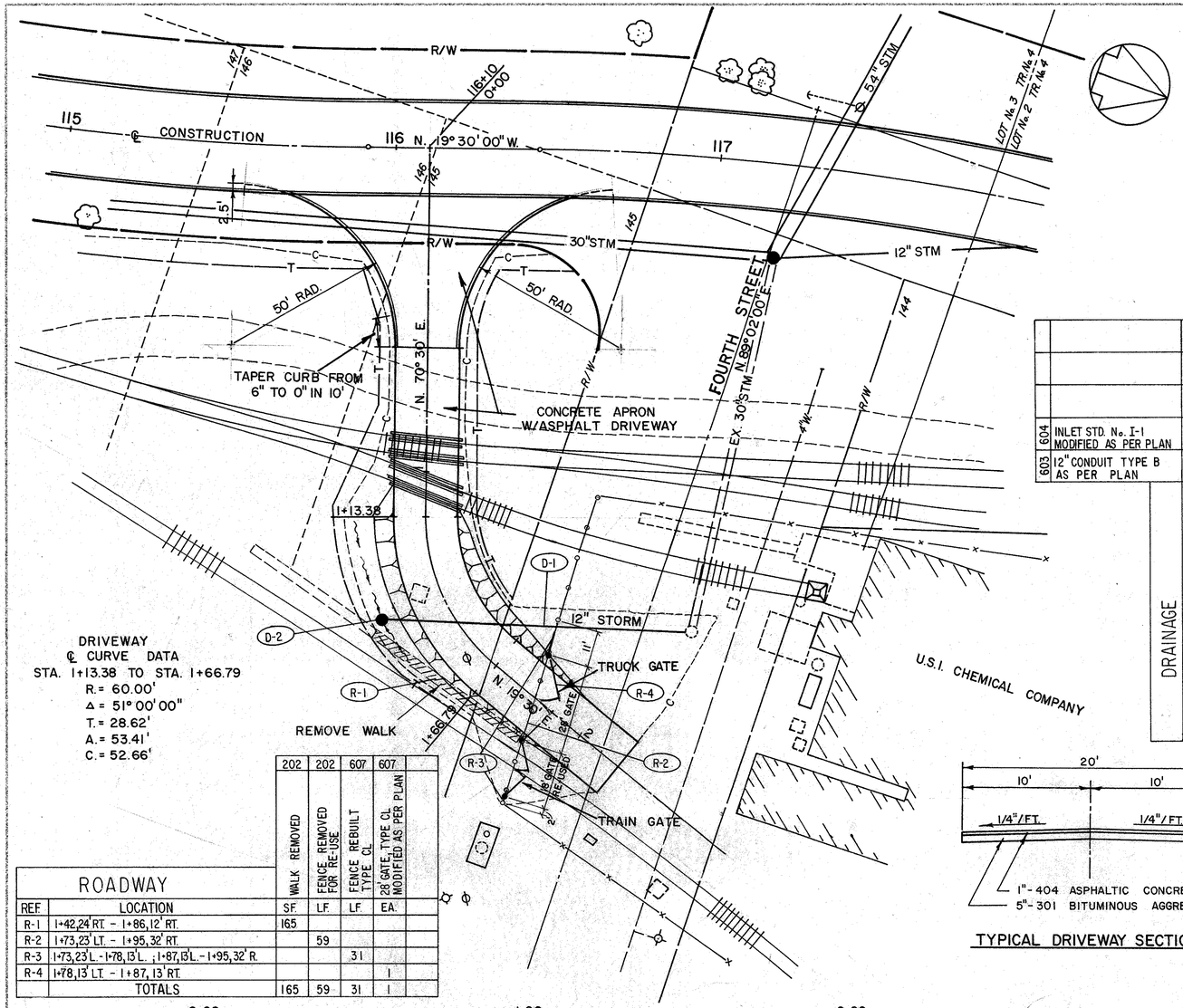

DRIVEWAY
℄ CURVE DATA
STA. 1+13.38 TO STA. 1+66.79
R. = 60.00'
Δ = 51° 00' 00"
T. = 28.62'
A. = 53.41'
C. = 52.66'

ROADWAY		202	202	607	607	
		WALK REMOVED	FENCE REMOVED FOR RE-USE	FENCE REBUILT TYPE CL	28' GATE, TYPE CL MODIFIED AS PER PLAN	
REF.	LOCATION	SF.	LF.	LF.	EA.	
R-1	1+42,24' RT. - 1+86,12' RT.	165				
R-2	1+73,23' LT. - 1+95,32' RT.		59			
R-3	1+73,23' L. - 1+78,13' L. ; 1+87,13' L. - 1+95,32' R.			31		
R-4	1+78,13' LT. - 1+87,13' RT.				1	
	TOTALS	165	59	31	1	

604	INLET STD. No. I-1 MODIFIED AS PER PLAN	EA.				
603	12" CONDUIT TYPE B AS PER PLAN	LF.	96	1		
						96
						1

DRAINAGE						
REF.	LOCATION					
D-1	1+37,20' RT. - 2+06,46' LT.					
D-2	1+37,20' RT.					
						TOTALS

TYPICAL DRIVEWAY SECTION

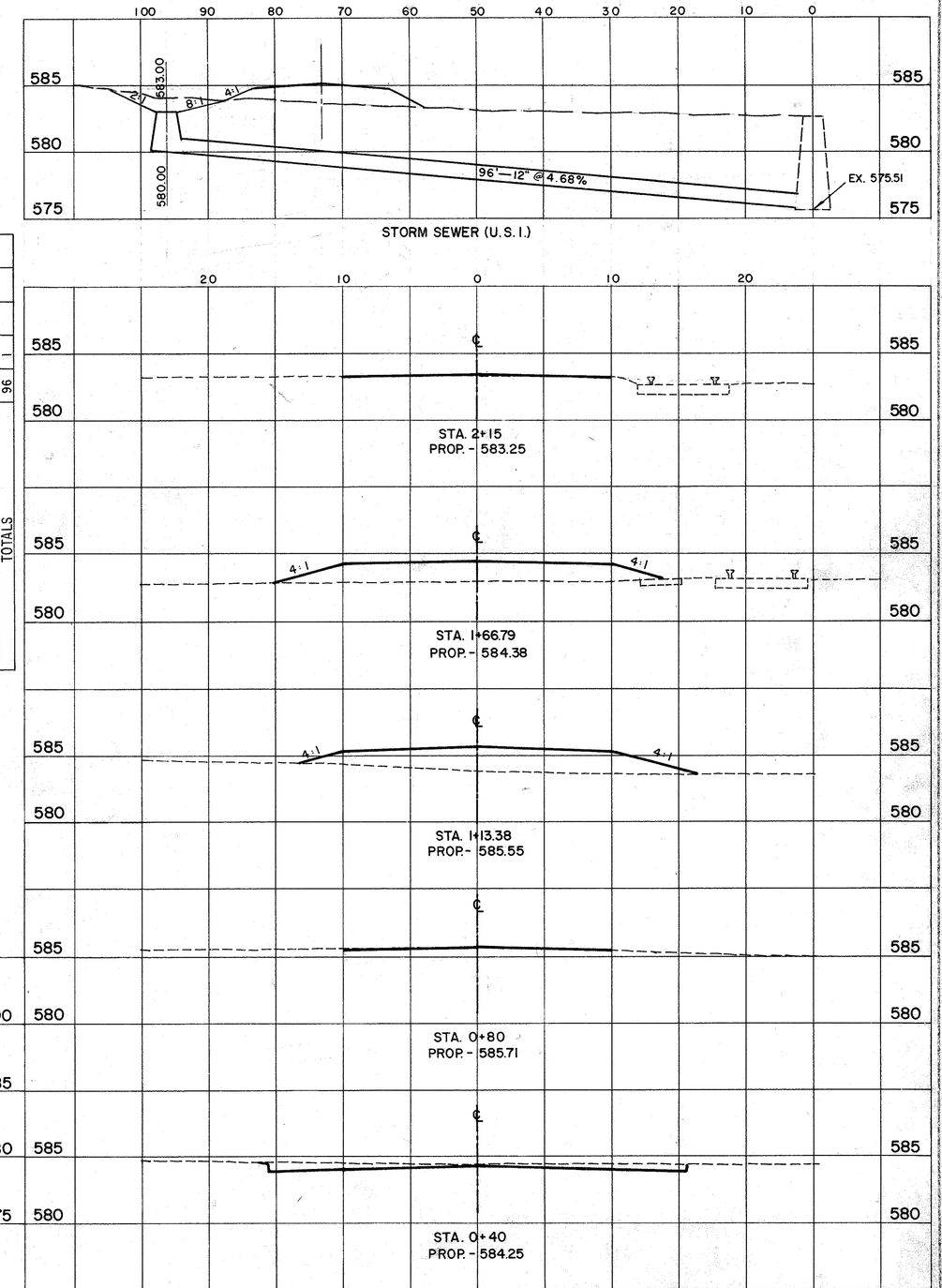

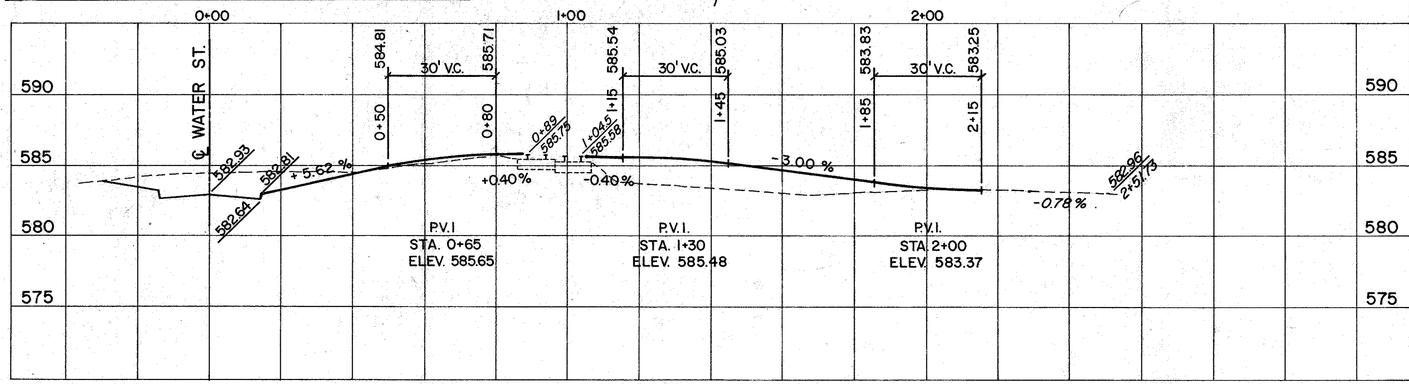

U.S.I. CHEMICAL CO. DRIVEWAY PLAN

HIGH STREET / WATER STREET