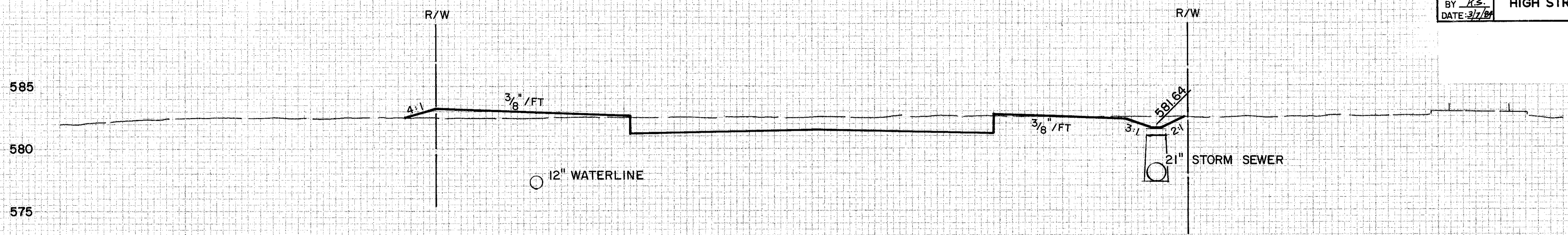
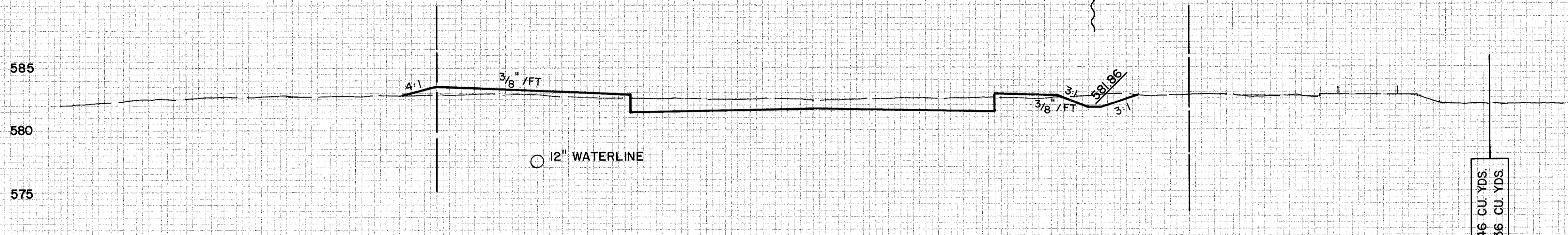


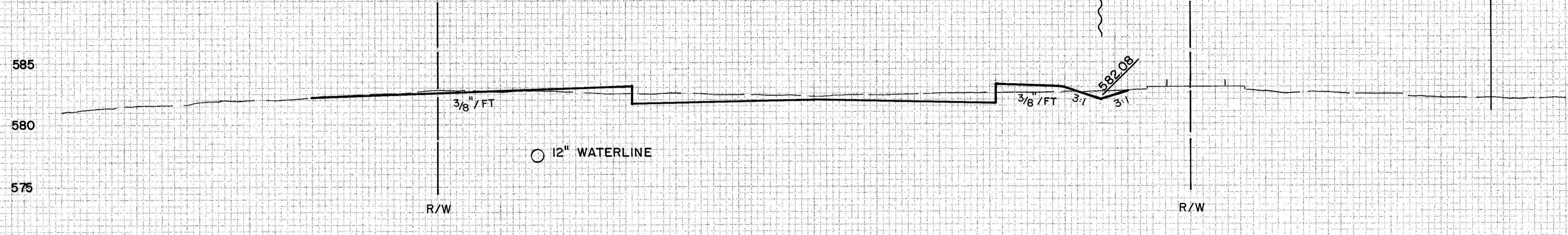
60 50 40 30 20 10 0 10 20 30 40



STA 109+00
EXIST 582.6
PROP 582.51



STA 108+50
EXIST 582.4
PROP 582.73



STA 108+00
EXIST 582.3
PROP 582.95

EXCAVATION 446 CU. YDS.
EMBANKMENT 236 CU. YDS.

ELEVATION	END AREA		VOLUME	
	CUT	FILL	CUT	FILL
585				
580	34.8	6.9		
575			61.2	14.7
585				
580	31.3	9.0		
575			45.5	14.4
585				
580	17.8	6.5		
575			22.2	14.6

60 50 40 30 20 10 0 10 20 30 40 50 60

WATER STREET

FINAL SURVEY PLANNED
 NOTE BOOK TEMPLATE
 NO. 10245 CHECKED

ORIGINAL SURVEY PLANNED
 NOTE BOOK TEMPLATE
 NO. 10245 CHECKED