

STATE OF OHIO
DEPARTMENT OF TRANSPORTATION



metric
units

LAK-528-8.095 (5.03)

VILLAGE OF MADISON
LAKE COUNTY
RIGHT OF WAY

CONVENTIONAL SIGNS

PROPERTY LINE	— P —	IN EXISTING FENCE	-x-x-P-x-x-P-x-x-P-x-x-
COMMON OWNERSHIP LINE	— Z —		-z-z-z-z-
ORIGINAL LOT LINE	— D —		-d-d-d-d-
TOWNSHIP LINE	— T —		-t-t-t-t-
CORPORATION LINE	— C —		-c-c-c-c-
CENTER LINE	— 300+00 —		-301+00-302+00-303+00-304+00-
RIGHT OF WAY LINE EXISTING	— EX. R/W —	PROPOSED	— R/W —
LIMITED ACCESS LINE (EXISTING)	— EX. LA —		-ex. la-ex. la-
LIMITED ACCESS AND RIGHT OF WAY LINE (EXISTING)	— LA-R/W —		-la-r/w-la-r/w-
SEWER EASEMENT LINE	— S —		-s-s-s-s-
FENCE LINE EXISTING	— X —	PROPOSED	-x-x-x-x-
GUARD RAIL EXISTING	— G —	PROPOSED	-g-g-g-g-
CREEK	— C —		-c-c-c-c-
RAILROAD EXISTING	— RR —	PROPOSED	-rr-rr-rr-rr-
TREES AND STUMPS	— T —	(TO BE REMOVED)	-T-T-T-T-
UTILITY POLES LIGHT & TELEPHONE	— U —	POWER	— P —
COMBINATION	— C —		-c-c-c-c-
WATER LINE EXISTING	— W —	PROPOSED	-w-w-w-w-
GAS LINE EXISTING	— G —	PROPOSED	-g-g-g-g-
ELECTRICAL EXISTING	— E —	PROPOSED	-e-e-e-e-
TELEPHONE EXISTING	— T —	PROPOSED	-t-t-t-t-
WATER METER EXISTING	— W —	PROPOSED	-w-w-w-w-
GAS METER EXISTING	— G —	PROPOSED	-g-g-g-g-
FIRE HYDRANT EXISTING	— H —	PROPOSED	-h-h-h-h-
STORM SEWER EXISTING	— S —	PROPOSED	-s-s-s-s-
SANITARY SEWER EXISTING	— SAN —	PROPOSED	-san-san-san-san-
CATCH BASIN OR INLET EXISTING	— C —	ADJUSTED TO GRADE	— C —
PROPOSED	— C —		-c-c-c-c-
MANHOLE EXISTING	— M —	ADJUSTED TO GRADE	— M —
PROPOSED	— M —		-m-m-m-m-
UTILITY VALVE	— V —	ADJUSTED TO GRADE	— V —
PROPOSED	— V —		-v-v-v-v-
SIGNS EXISTING	— S —	PROPOSED	-s-s-s-s-
CONSTRUCTION LIMITS	— CL —		-cl-cl-cl-cl-
DETOUR ROUTE	— DR —		-dr-dr-dr-dr-

INDEX OF SHEETS

TITLE SHEET	1
CENTERLINE SURVEY	2
PROPERTY MAP	3
RIGHT OF WAY PLAN	4
SUMMARY OF ADDITIONAL RIGHT OF WAY	4

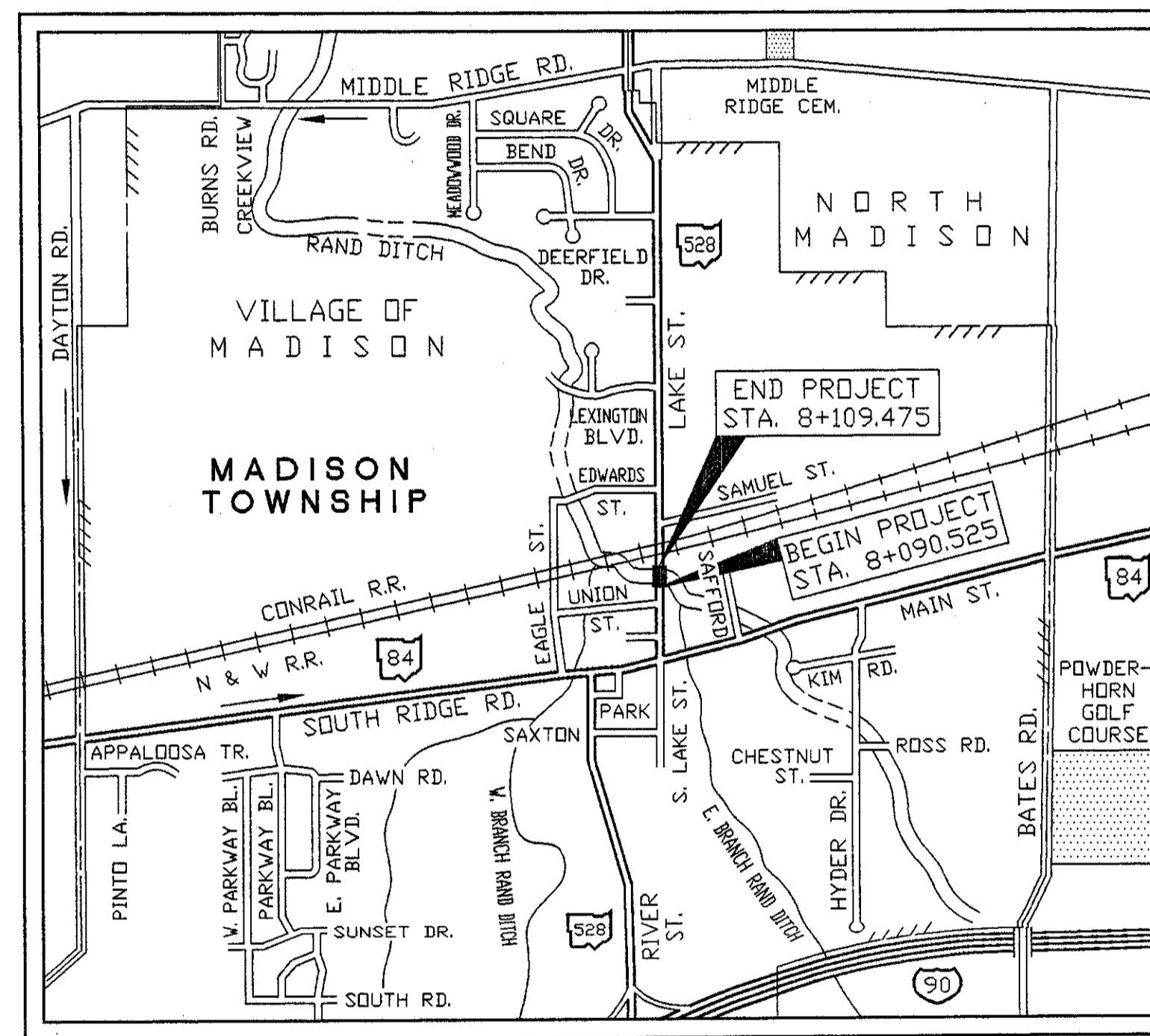
UNDERGROUND UTILITIES

TWO WORKING DAYS
BEFORE YOU DIG


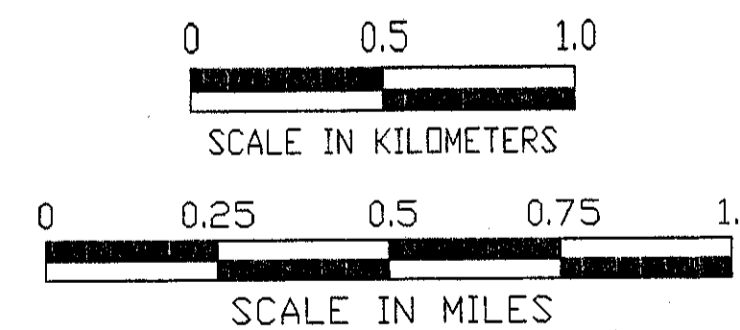
CALL 1-800-362-2764 (TOLL FREE)

OHIO UTILITIES PROTECTION SERVICE

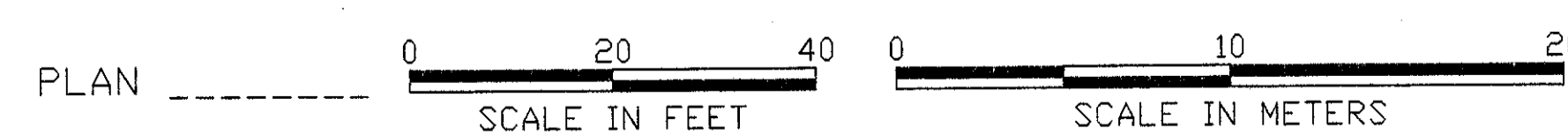
NON-MEMBERS
MUST BE CALLED DIRECTLY



LOCATION MAP



SCALES



PROJECT DESCRIPTION

IMPROVEMENT OF 60 METERS OF S.R. 528 (LAKE STREET) IN THE VILLAGE OF MADISON, LAKE COUNTY BY REPLACEMENT OF AN EXISTING CONCRETE SLAB STRUCTURE OVER THE EAST BRANCH OF RAND DITCH WITH NEW REINFORCED CONCRETE ON EXISTING SUBSTRUCTURE INCLUDING APPROACH RECONSTRUCTION.

NAME OF ACQUIRING AGENCY:
STATE OF OHIO

1995 SPECIFICATIONS

THE STANDARD SPECIFICATIONS OF THE STATE OF OHIO, DEPARTMENT OF TRANSPORTATION, INCLUDING CHANGES AND SUPPLEMENTAL SPECIFICATIONS LISTED IN THE PROPOSAL SHALL GOVERN THIS IMPROVEMENT.

I HEREBY APPROVE THESE PLANS AND DECLARE THAT THE MAKING OF THIS IMPROVEMENT WILL REQUIRE CLOSING THE SOUTHBOUND LANE OF S.R. 528 TO TRAFFIC OF THE HIGHWAY AND THAT DETOURS WILL BE PROVIDED AS INDICATED ON SHEETS 1 & 5A.

PREPARED BY: **C** CENTRAL ENGINEERING, INC.
CIVIL & STRUCTURAL ENGINEERS
22700 ROYALTON ROAD
STRONGSVILLE, OH. 44136
(216) 238-9699

APPROVED _____
DATE _____ ASSISTANT DEPUTY DIRECTOR,
REAL ESTATE ADMINISTRATION

APPROVED _____
DATE _____ DIRECTOR, DEPARTMENT OF TRANSPORTATION

FEDERAL PROJECT NO.

STP

PID NO.

12833

STATE JOB NO.

RAILROAD INVOLVEMENT

NONE

LAK-528-8.095 (5.03)

528RVC0V