


# TRAFFIC CONTROL

LAK 44-0207L & R

LAK-90-14.68

STAGE 'B'

PLAN NO.



OC-8  
24" X 60"  
END  
CONSTRUCTION

HIGH LEVEL SAFETY  
FLAG ON BERM

AUBURN  
ROAD

55:1 TAPER  
660'

4" TEMPORARY SOLID  
YELLOW EDGE LINE

M.L.1

2600'

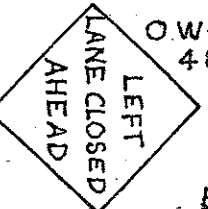
1000'

1000'



OW-134  
48" X 48"


2000 FT.  
OW-144  
36" X 12"



OW-123  
48" X 48"

165'  
55:1 TAPER  
EDGE LINE

1000 FT.  
OW-143  
35  
24" X 27"  
MPH

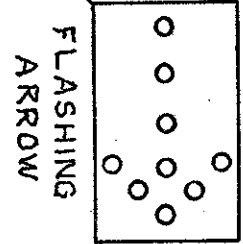


OW-123  
48" X 48"

4" TEMPORARY SOLID  
WHITE EDGE LINE

165'  
55:1 TAPER  
BARRICADES

6'c/c



12'

M.L.1

6'c/c

\* TEMP. PAVT.

0207 L

4" TEMPORARY SOLID  
YELLOW EDGE LINE

TEMP. PAVT.\*

0207 R

M.L.2

165'  
55:1 TAPER  
BARRICADES AND  
LANE LINE  
AND EDGE LINE

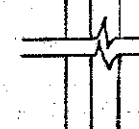
4" TEMPORARY SOLID  
WHITE EDGE LINE

290'  
EDGE LINE



OW-134  
48" X 48"


OW-123  
48" X 48"



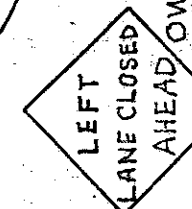
ROAD  
WORK  
AHEAD

OW-134  
48" X 48"

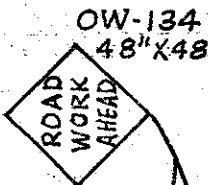
OW-123  
48" X 48"



1000 FT.  
OW-144  
36" X 12"  
35  
OW-143  
MPH  
24" X 24"



2000 FT.  
OW-144  
36" X 12"



OW-134  
48" X 48"

M.L.2

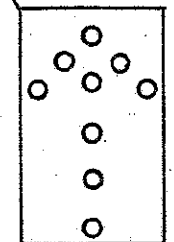
55:1 TAPER  
660'

4" TEMPORARY SOLID  
YELLOW EDGE LINE

1000'

1000'

2600'



FLASHING  
ARROW

HIGH LEVEL SAFETY  
FLAG ON BERM

\* See General Note, Sheet  
No. 6, Item 30i