



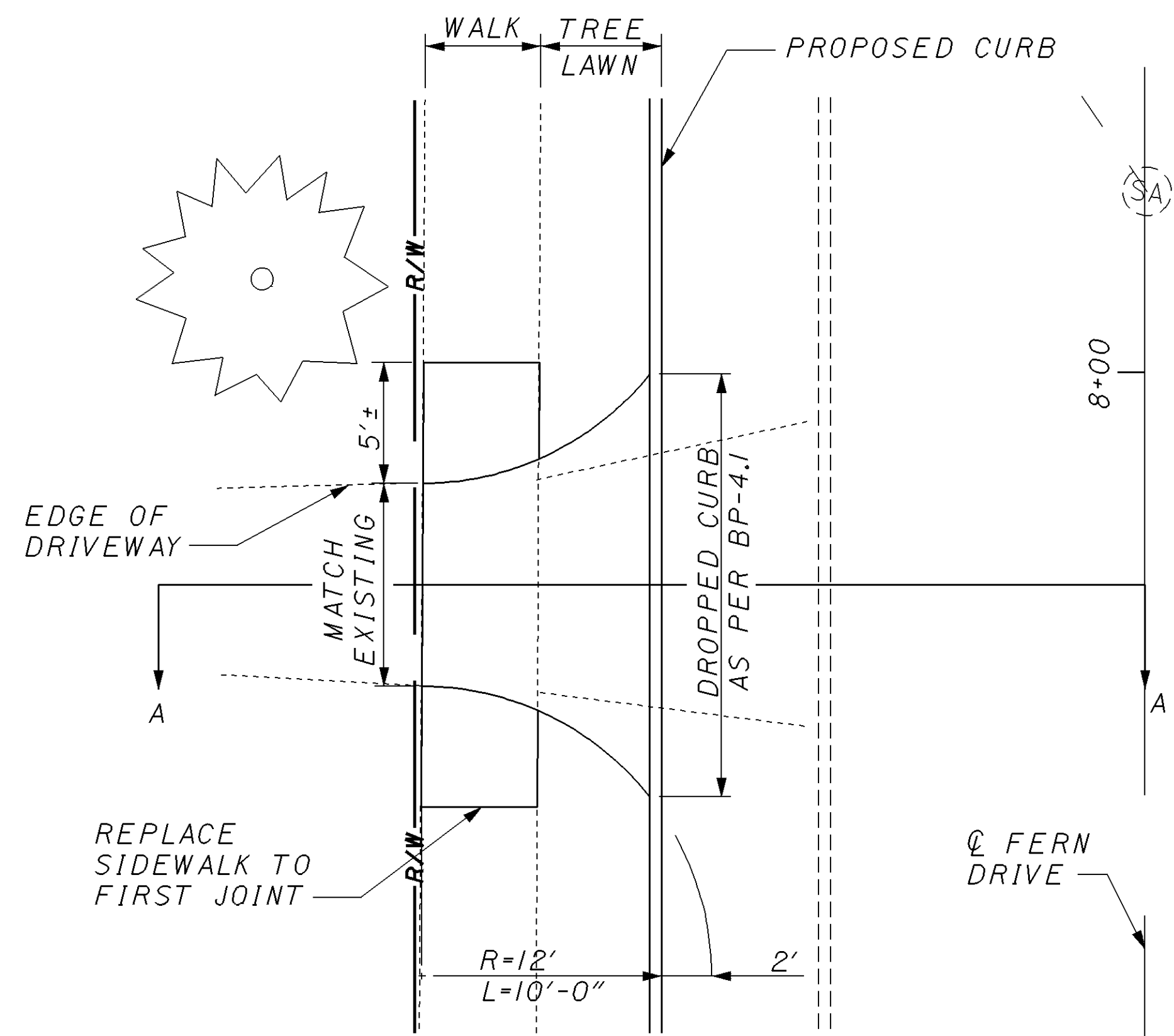
HORIZONTAL SCALE IN FEET

CALCULATED
CHECKED

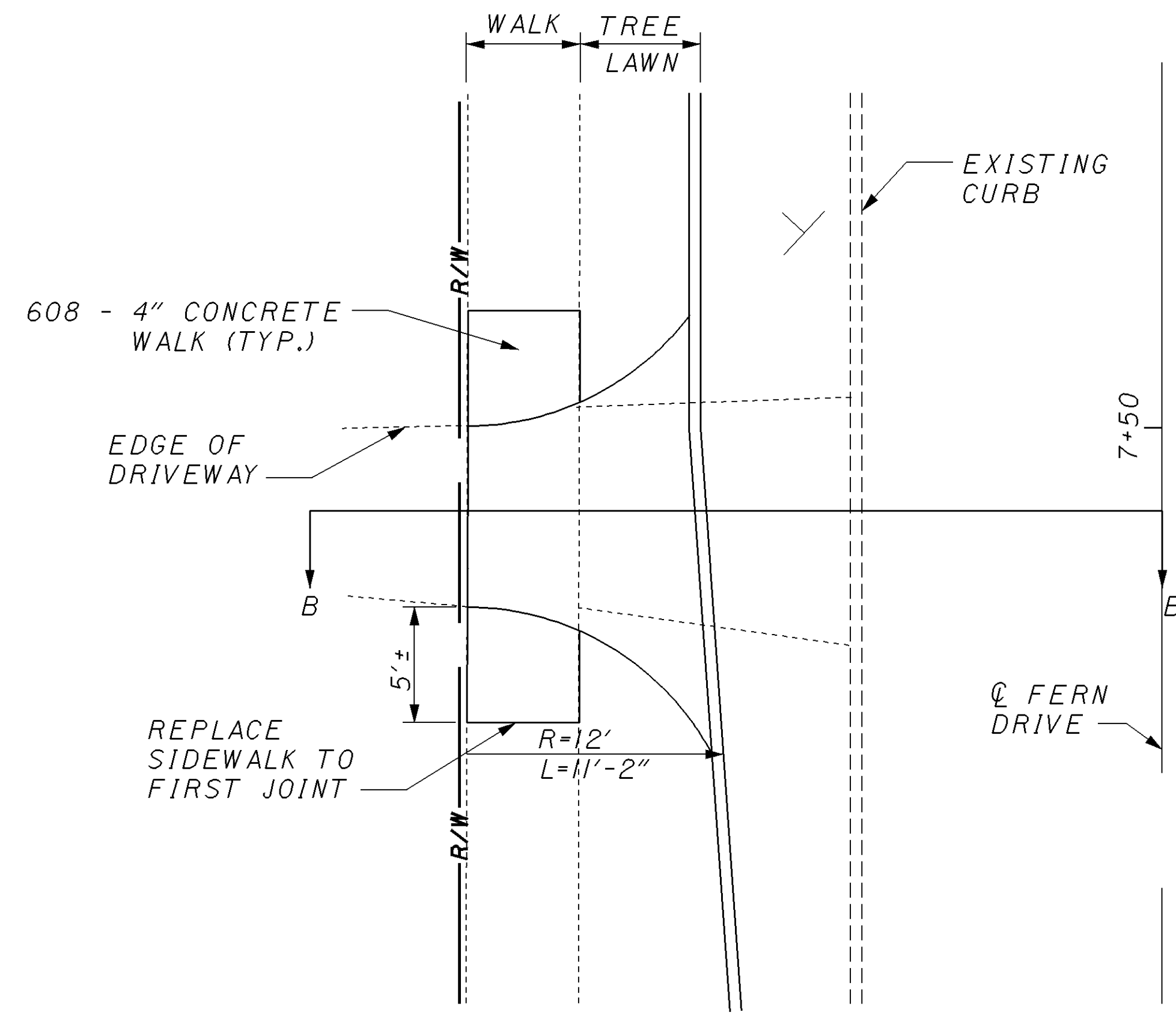
DRIVE DETAILS

LAKE COUNTY
LAK-2 / 44-13.05 / 4.14

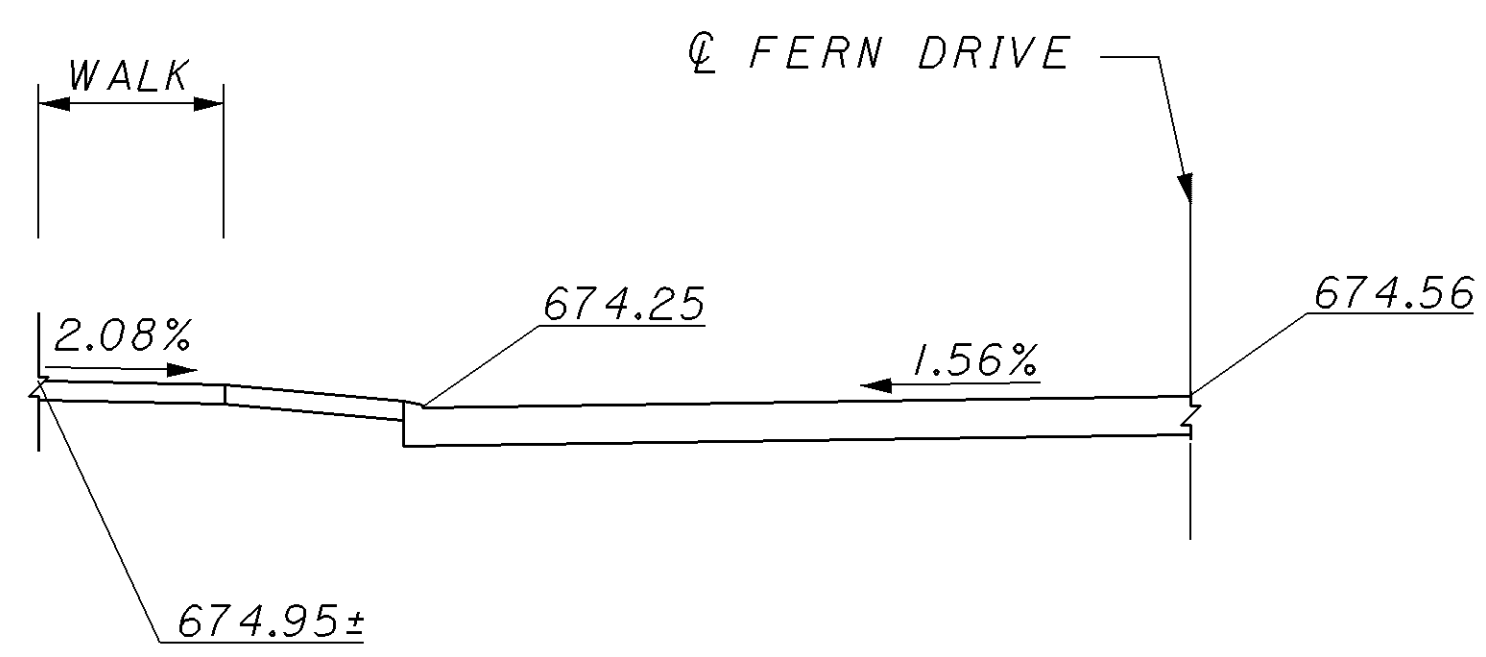
50J
93



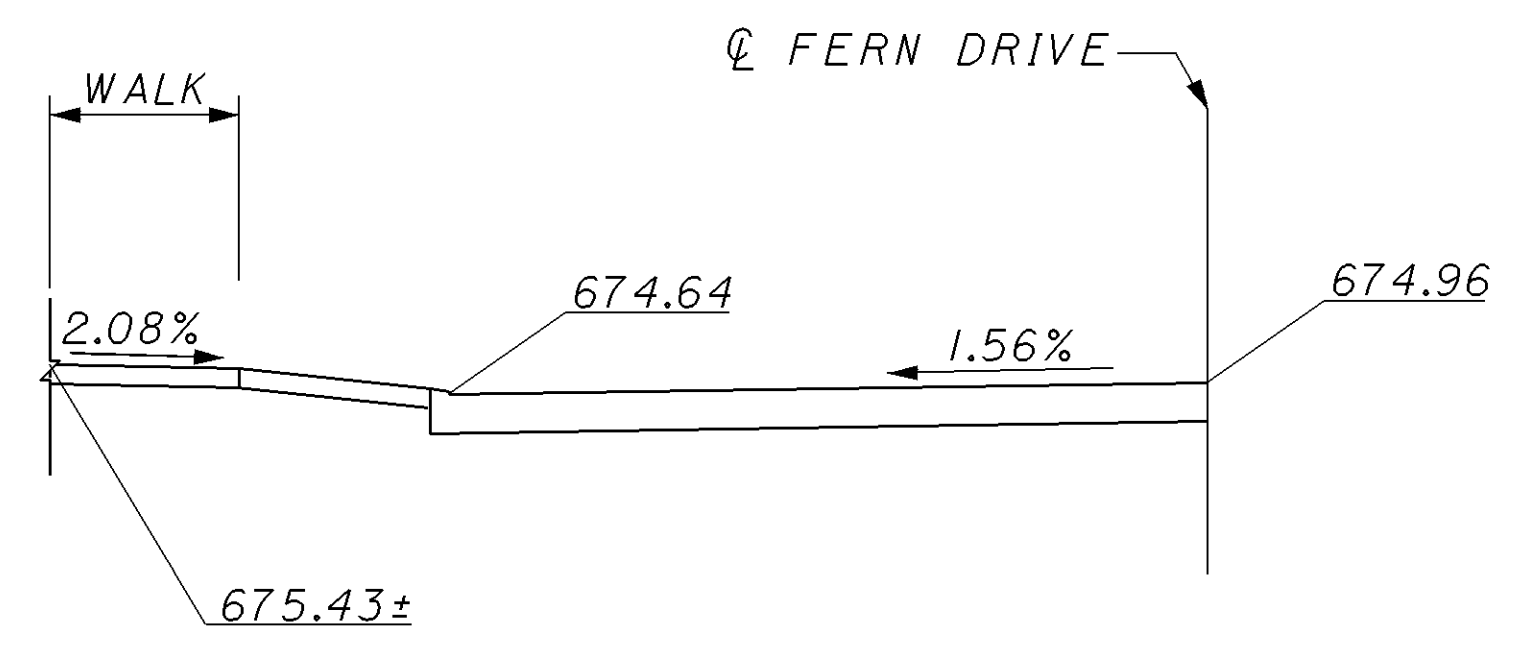
FERN DRIVE - DRIVE 1 DETAIL



FERN DRIVE - DRIVE 2 DETAIL



DETAIL A-A



DETAIL B-B

I:\PROJECTS\1839\B&N\PLANS\21365GAD.DGN 14-AUG-2001 12:58PM fkonopka