


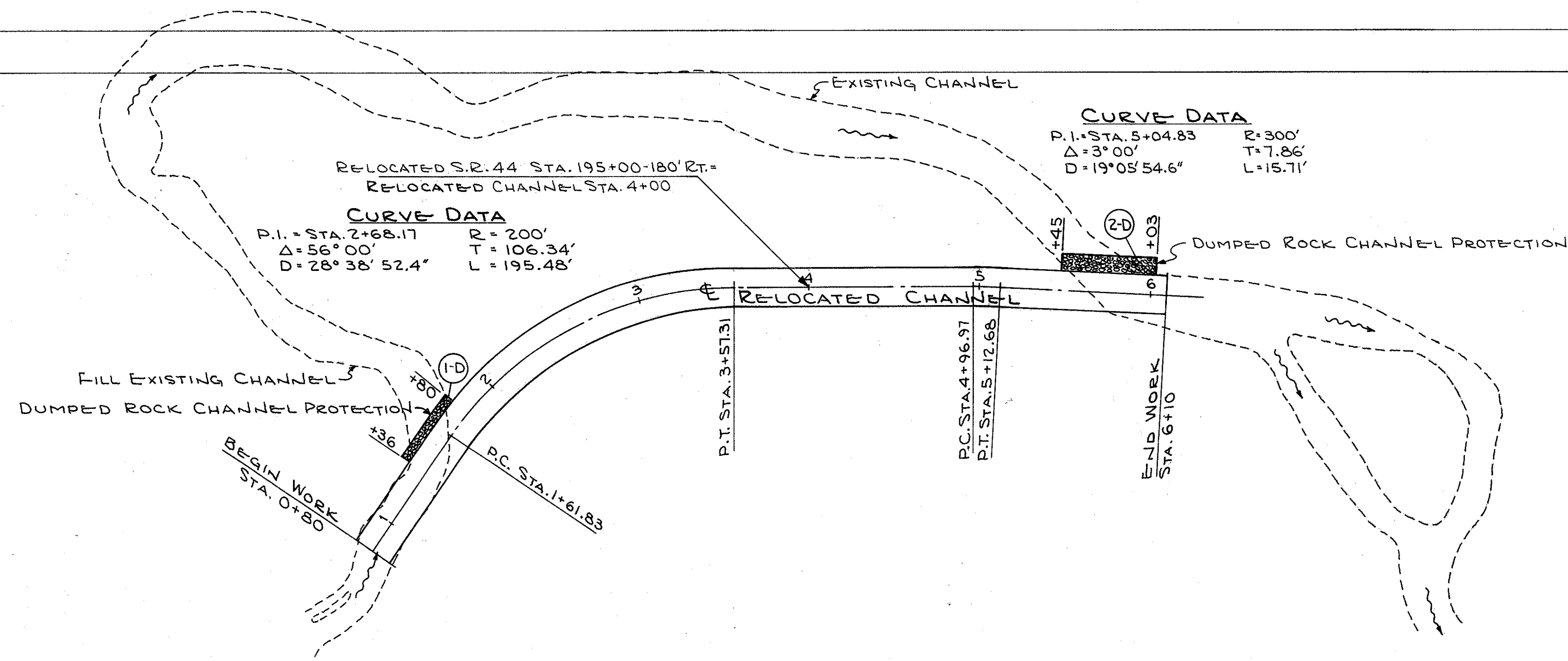
FED. RD. DIVISION	STATE	PROJECT	
2	OHIO		

190  
228

LAKE COUNTY  
LAK-44-170



190 195 200  
RELOCATED S.R. 44

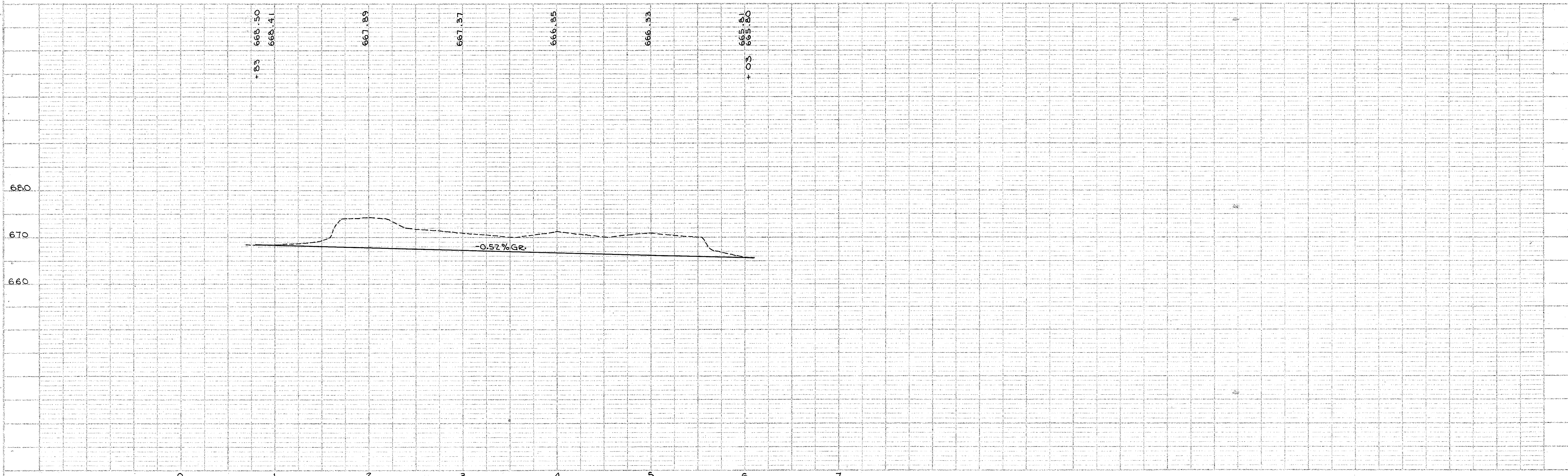


PLAN	DATE
DESIGNED	
PLOTTED	
CHECKED	
APPROVED	
DATE	

STATION TO STATION	REFERENCE NO. OR STRUCTURE NO.	DRAINAGE QUANTITIES	
		LEFT	RIGHT
1+36 TO 1+80	1-D	29.3	
5+45 TO 6+03	2-D	51.5	
TOTAL			80.8

NOTE: FOR CROSS SECTIONS SEE SHEET NO. 191

SCALE: 1" = 50'



PROFILE	DATE
DESIGNED	
PLOTTED	
CHECKED	
APPROVED	
DATE	