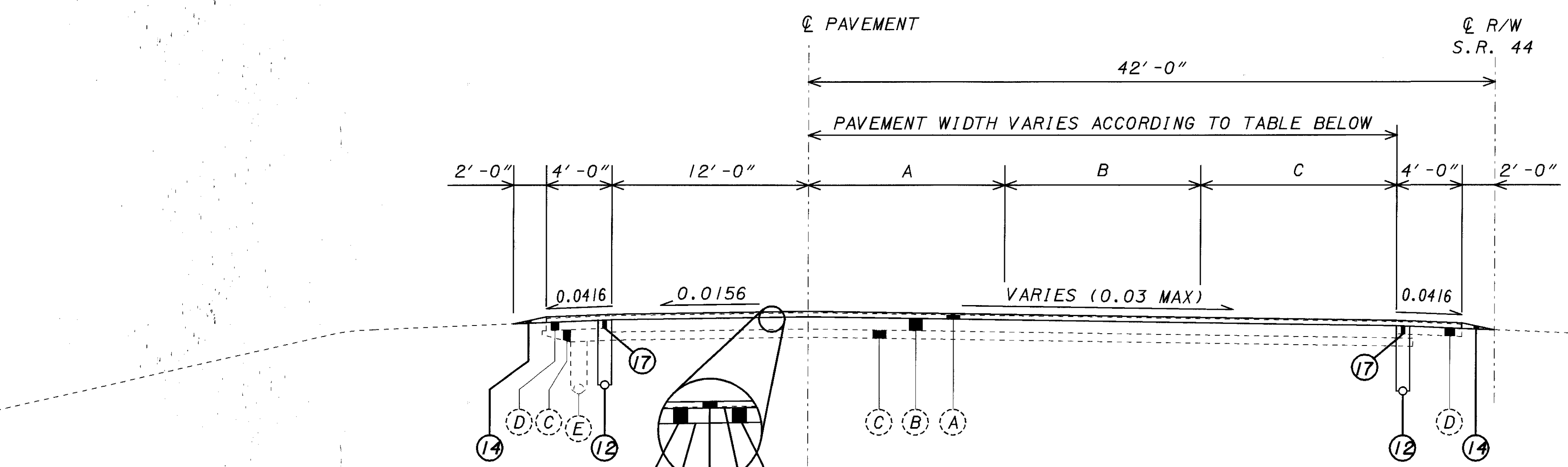
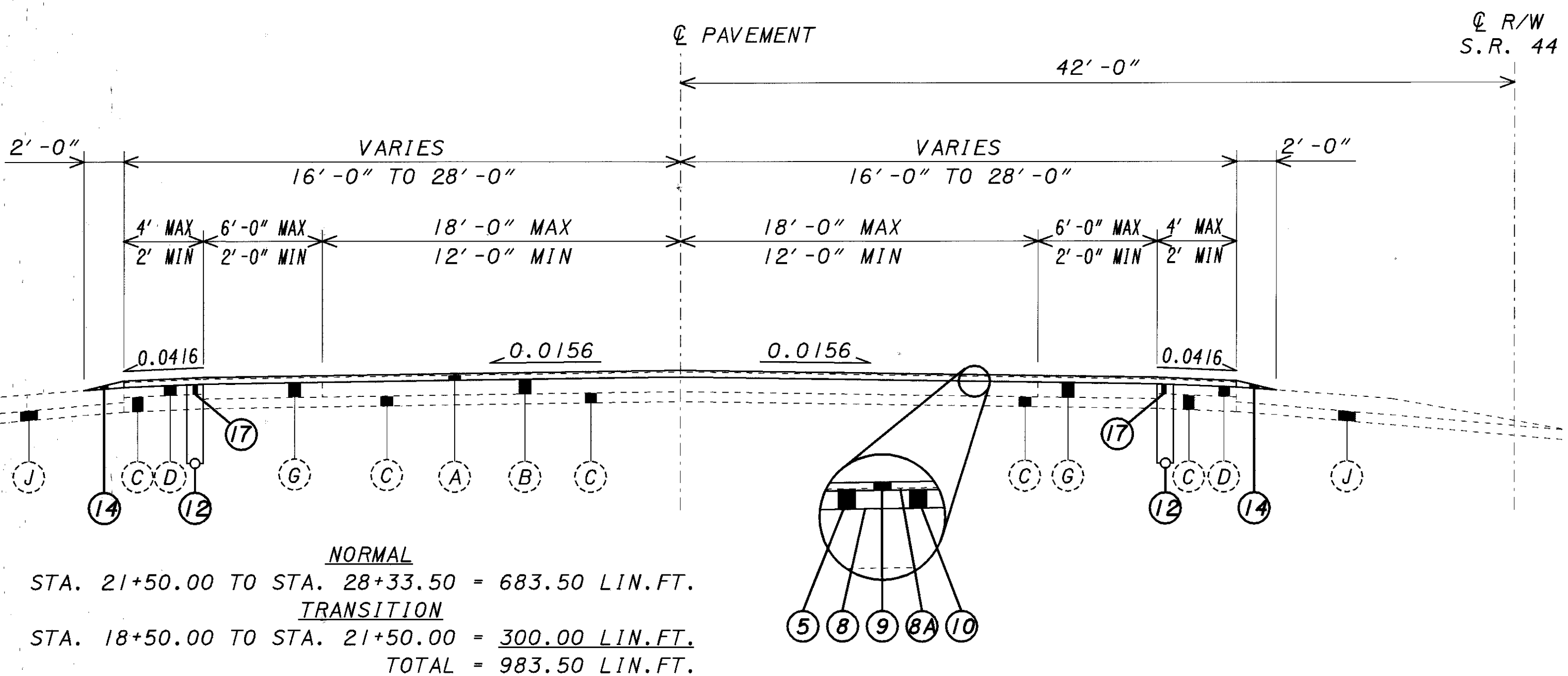
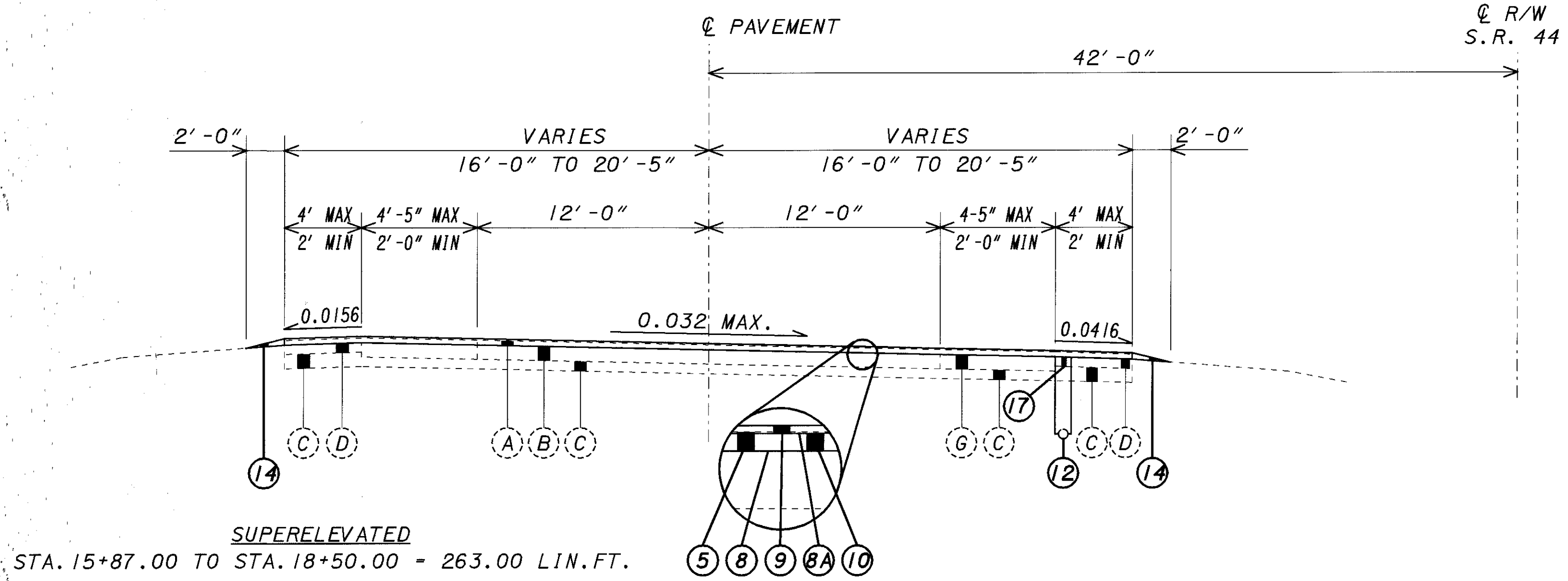


PLOT SUBMITTED: 10-FEB-1999 05:56

09866GYB.dgn

PLOTTED BY: fkonopka
 PLOTTED FROM: i:\projects\pic098666\09866qyb.dgn



FROM	TO	A	B	C
38+57.78	40+08.97	12'-0" TO 14'-0"	0'-0"	0'-0"
40+08.97	42+58.04	12'-0"	0'-0"	2'-0" TO 12'-0"
42+58.04	44+03.83	12'-0"	2'-0" TO 12'-0"	12'-0"

SEE SHEET 3 FOR LEGEND.

CALCULATED XXX
 CHECKED XXX
 SCALE IN FEET

TYPICAL SECTION - S.R. 44
 STA. 15+87 TO STA. 28+33.50 & STA. 38+57.75 TO STA. 44+03.83

LAK-44-0.01