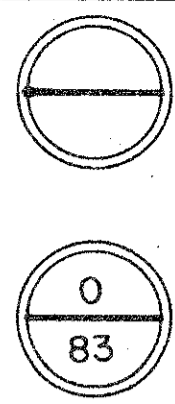


9-00  
51#

STATE OF OHIO  
DEPARTMENT OF TRANSPORTATION

CALC. BY	LAK-306-7.12	OHIO
DATE	LAKE COUNTY	FHWA REGION
CHKD. BY		
DATE		



*LAK - 306 - 7.12*

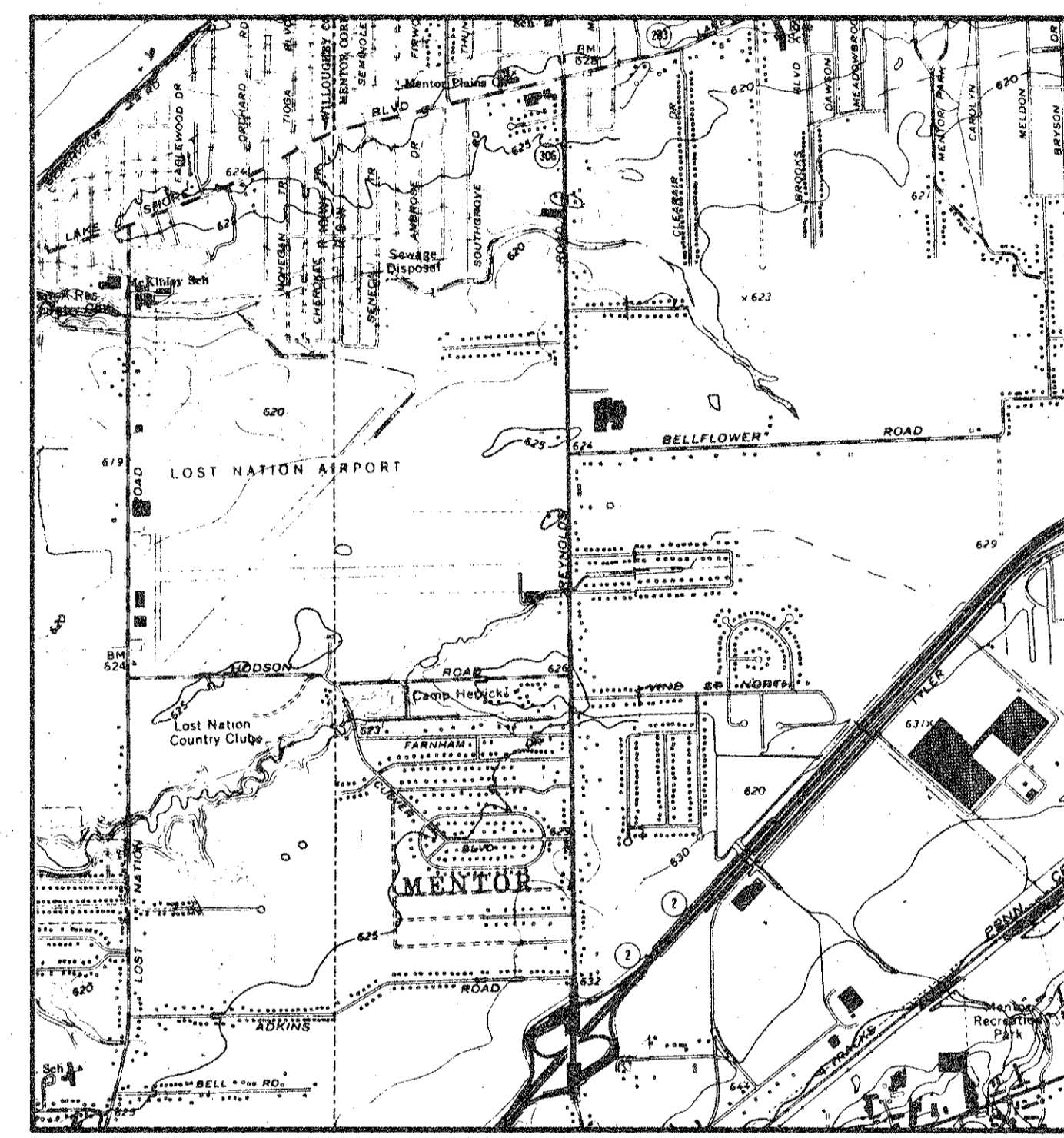
R/W ONLY

DESIGN DESIGNATION  
Current Year 1988 24110  
Design Year 2008 30190  
D.H.V. 2717  
D 60/40  
T 2%  
V 40 MPH  
LEGAL SPEED 35 MPH  
FUNCTIONAL CLASSIFICATION: MINOR ARTERIAL

CITY OF MENTOR  
LAKE COUNTY

CONVENTIONAL SIGNS

County Line	-----	Limited Access (only)	-----	LA	-----
Township Line	-----	Right of Way (only)	-----	RW	-----
Section Line	-----	Limited Access & Right of Way	-----	LA & RW	-----
Corporation Line	-----	Existing Right of Way	-----		-----
Fence Line (existing)	x - x	Property Line (in existing fence)	x - x		
Center Line	+	Railroad			
Trees	⊗	Guardrail (exist.)	—○—	(prop.)	—○—
Stumps	⊗	Manholes (exist.)	○	(adjst.)	○
Utility Poles: Telephone	⊕	Catch or Inlet Basins (exist.)	⊔	(adjst.)	⊔
Power	⊕			(prop.)	⊔
Light	⊕				



1989 SPECIFICATIONS

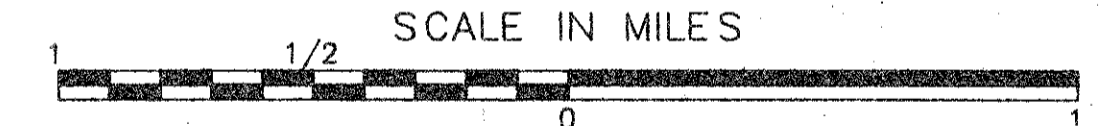
The standard specifications of the State of Ohio, Department of Transportation, including changes and supplemental specifications listed in the proposal shall govern this improvement.

I hereby approve these plans and declare that the making of this improvement will not require the closing to traffic of the highway and that provisions for the maintenance and safety of traffic will be as set forth on the plans and estimates.

INDEX OF SHEETS

TITLE SHEET	
CENTERLINE SURVEY PLAT	1-3
PROPERTY MAP	4-6
SUMMARY OF R/W REQUIRED	7-22
STATE ROUTE 306 STA. 26+08.04 TO STA. 153+90.00	23-52
SIDE STREETS	53-83

LOCATION MAP



Portion to be improved	-----
State & Federal Routes	=====
Other Roads	-----

SCALES

Plan	-----	0 20 40
Profile	Horizontal	0 20 40
	Vertical	0 5 10
Cross Section:	Horizontal	0 5 10
	Vertical	0 5 10

UNDERGROUND UTILITIES  
TWO WORKING DAYS  
**BEFORE YOU DIG**  
CALL 800-362-2764 (TOLL FREE)  
OHIO UTILITIES PROTECTION  
SERVICE  
NON-MEMBERS  
MUST BE CALLED DIRECT

SUPPLEMENTAL SPECIFICATIONS


LINE DATA

SUPPLEMENTAL PRINTS OF STANDARD CONSTRUCTION DRAWINGS


**CT Consultants, Inc.**  
Engineers • Architects • Planners  
Willoughby • Mentor • North Canton • Steubenville • Lorain

Project: \_\_\_\_\_  
Date of Letting: 19\_\_ , Contract No. \_\_\_\_\_

SEAL

Approved \_\_\_\_\_  
Date \_\_\_\_\_ District Deputy Director of Transportation

Approved \_\_\_\_\_  
Date \_\_\_\_\_ Engineer, Bureau of Bridges and Structural Design

Approved \_\_\_\_\_  
Date \_\_\_\_\_ Chief Engineer, Planning and Design

Approved \_\_\_\_\_  
Date \_\_\_\_\_ Director, Department of Transportation

DEPARTMENT OF TRANSPORTATION  
FEDERAL HIGHWAY ADMINISTRATION

APPROVED

\_\_\_\_\_  
DIVISION ADMINISTRATOR

\_\_\_\_\_  
DATE