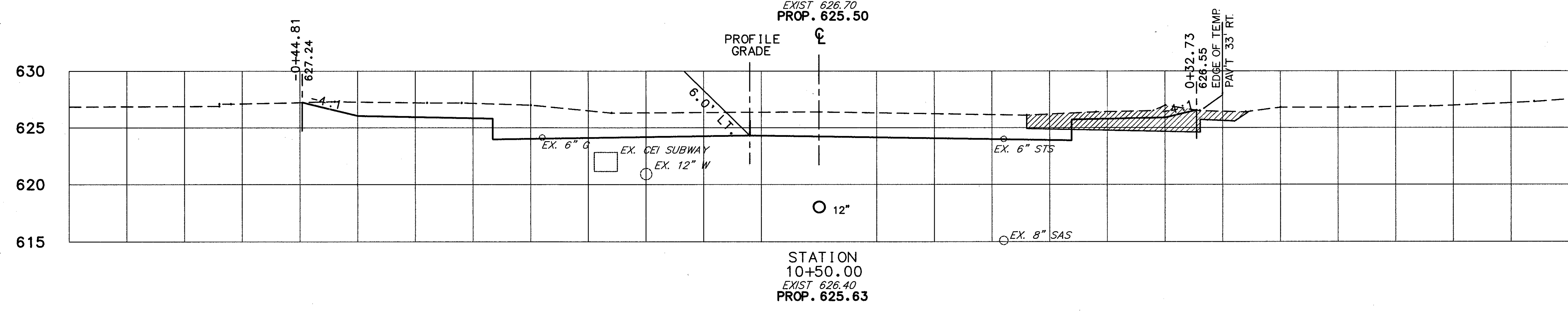
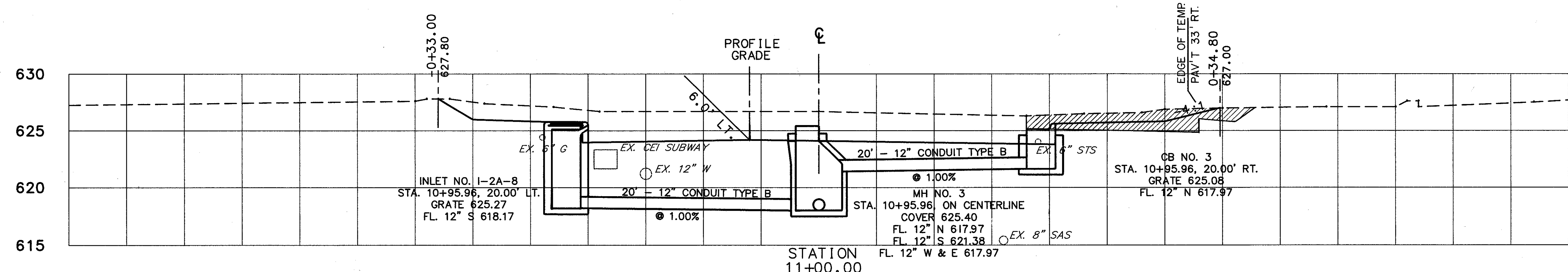
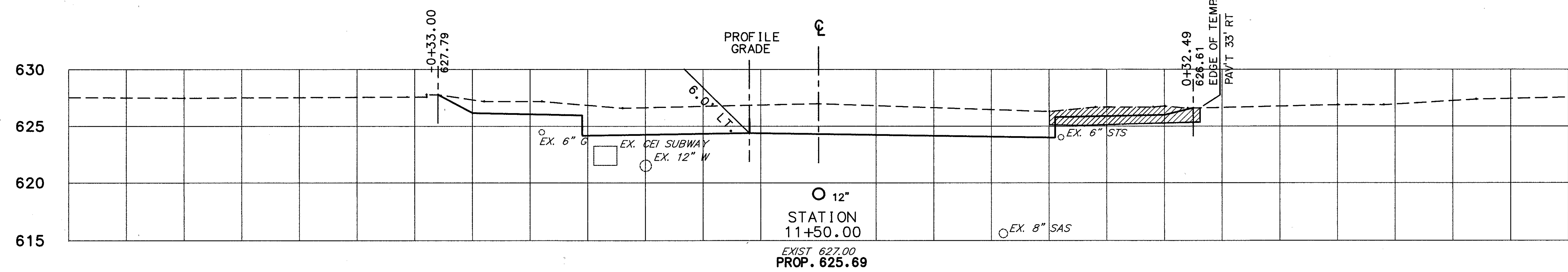
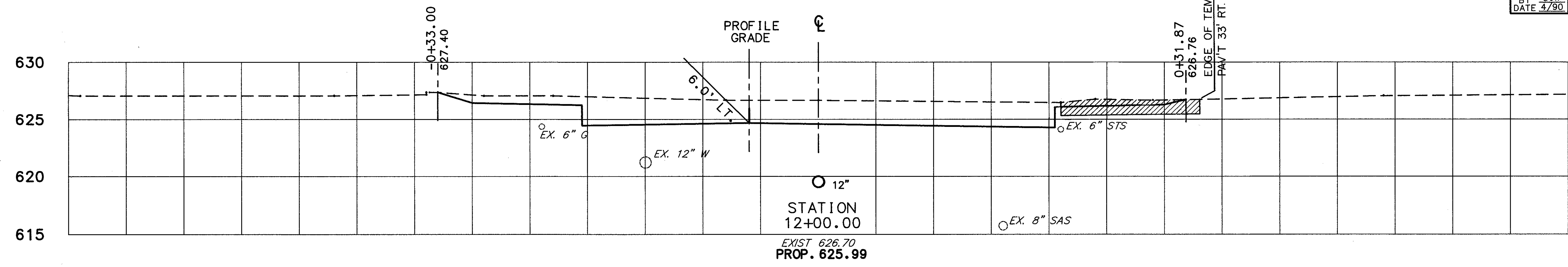


-0+65 -0+60 -0+55 -0+50 -0+45 -0+40 -0+35 -0+30 -0+25 -0+20 -0+15 -0+10 -0+05 0+00 0+05 0+10 0+15 0+20 0+25 0+30 0+35 0+40 0+45 0+50 0+55

CALC. BY DCD  
DATE 3/90  
CHKD. BY DJW  
DATE 4/90

LAK - 306 - 7.12

OHIO  
FHWA REGION 5  
258  
452



END	AREA		VOLUME	
	CUT	FILL	CUT	FILL
630	11.4	0.0		
625			206.6	0.0
620				
615				
630	13.4	0.0		
625				
620				
615				
630	14.6	0.0		
625				
620				
615				
630	15.7	0.0		
625				
620				
615				

AHEAD ONLY

CROSS SECTIONS STA. 10+50 TO STA. 12+00

LAKESHORE BLVD. (EAST)