

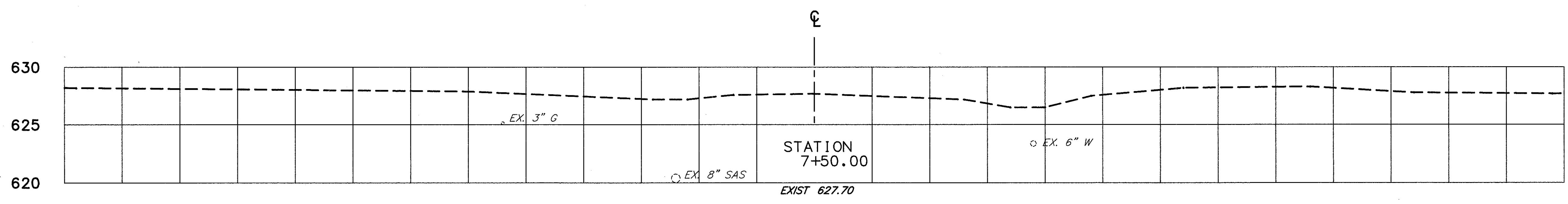
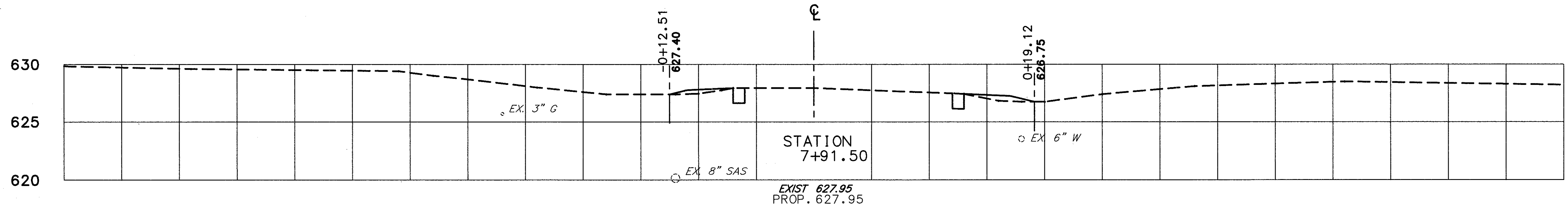
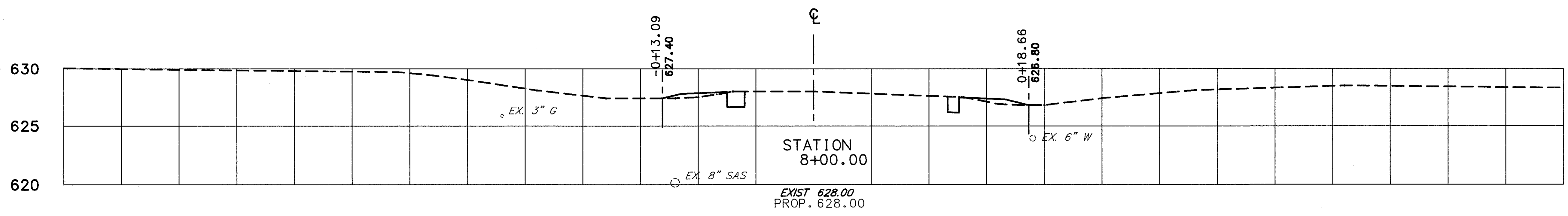
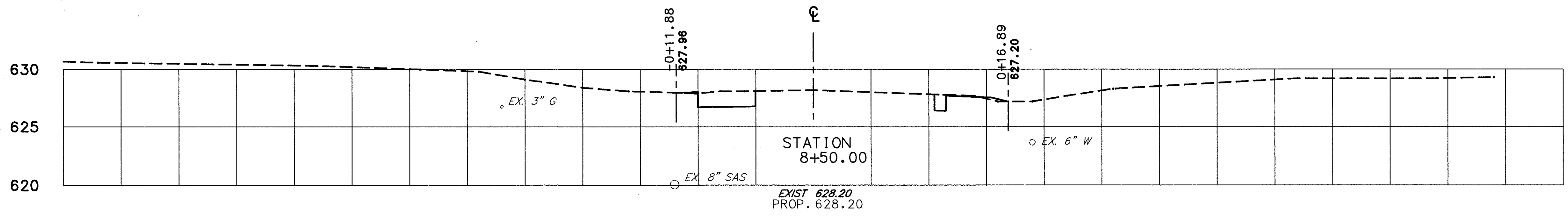
-0+65 -0+60 -0+55 -0+50 -0+45 -0+40 -0+35 -0+30 -0+25 -0+20 -0+15 -0+10 -0+05 0+00 0+05 0+10 0+15 0+20 0+25 0+30 0+35 0+40 0+45 0+50 0+55

CALC. BY M.L.M.
DATE 3/90
CHKD. BY D.W.
DATE 4/90

LAK - 306 - 7.12

OHIO
FHWA
REGION 5

253
452



-0+65 -0+60 -0+55 -0+50 -0+45 -0+40 -0+35 -0+30 -0+25 -0+20 -0+15 -0+10 -0+05 0+00 0+05 0+10 0+15 0+20 0+25 0+30 0+35 0+40 0+45 0+50 0+55 0+60 0+65

END	AREA		VOLUME	
	CUT	FILL	CUT	FILL
	0.9	0.1		
			10.8	3.3
	0.4	0.3		
			1.0	0.8
AHEAD ONLY	0.3	0.3		
BACK ONLY	0.0	0.3		
			0.0	1.2
+66 BACK ONLY	0.0	0.0		

CROSS SECTION STA. 7+50 TO STA. 8+50

CLEARMENT DRIVE