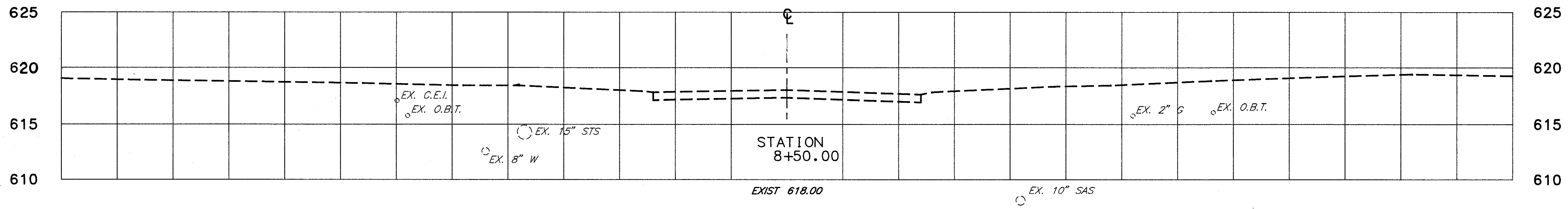
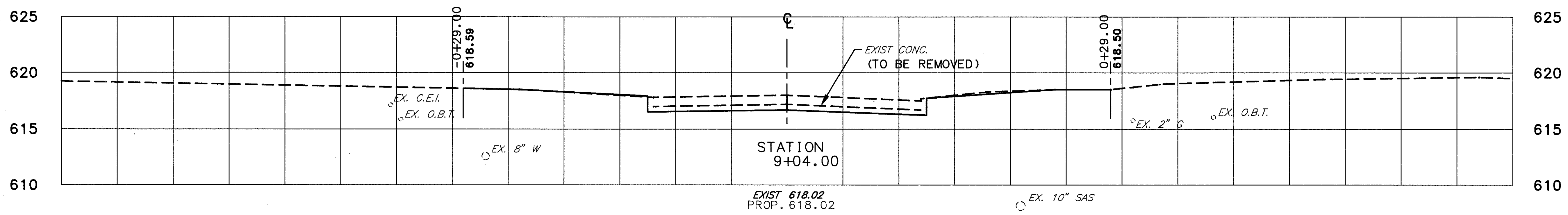
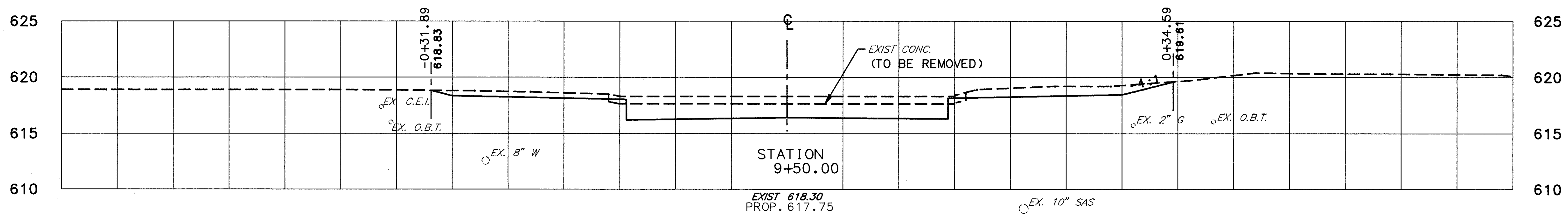


-0+65 -0+60 -0+55 -0+50 -0+45 -0+40 -0+35 -0+30 -0+25 -0+20 -0+15 -0+10 -0+05 0+00 0+05 0+10 0+15 0+20 0+25 0+30 0+35 0+40 0+45 0+50 0+55

CALC. BY M.M.
DATE 2/92
CHKD. BY D.W.
DATE 4/92

LAK - 306 - 7.12

OHIO
FHWA REGION 5



| END AREA | | VOLUME | |
|----------|------|--------|------|
| CUT | FILL | CUT | FILL |
| 6.5 | 0.1 | | |
| | | 61.0 | 1.5 |
| 1.5 | 0.1 | | |
| 0.2 | 0.1 | | |
| | | 0.8 | 0.4 |
| 0.0 | 0.0 | | |

-0+65 -0+60 -0+55 -0+50 -0+45 -0+40 -0+35 -0+30 -0+25 -0+20 -0+15 -0+10 -0+05 0+00 0+05 0+10 0+15 0+20 0+25 0+30 0+35 0+40 0+45 0+50 0+55 0+60 0+65

CROSS SECTIONS STA. 8+50 TO STA. 9+50

PORT ROYAL COURT