

-0+65 -0+60 -0+55 -0+50 -0+45 -0+40 -0+35 -0+30 -0+25 -0+20 -0+15 -0+10 -0+05 0+00 0+05 0+10 0+15 0+20 0+25 0+30 0+35 0+40 0+45 0+50 0+55

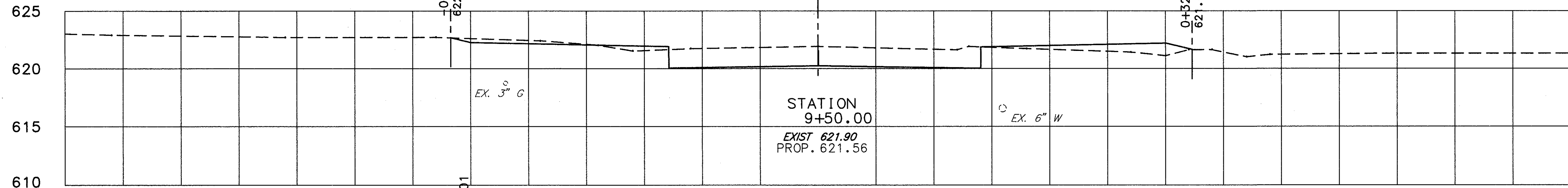
CALC. BY M.L.M.  
DATE 2/90  
CHKD. BY J.W.V.  
DATE 4/90

LAK - 306 - 7.12

OHIO

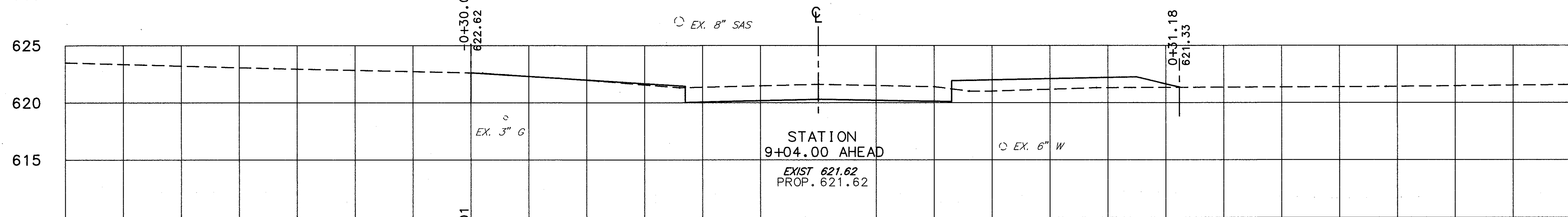
FHWA REGION 5

244  
452



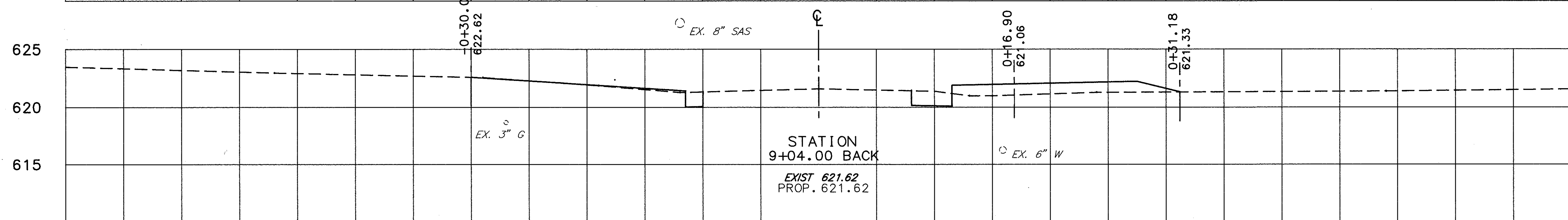
STATION  
9+50.00  
EXIST 621.90  
PROP. 621.56

ELEVATION	END AREA		VOLUME	
	CUT	FILL	CUT	FILL
625				
620	5.3	1.1		
615				
610				



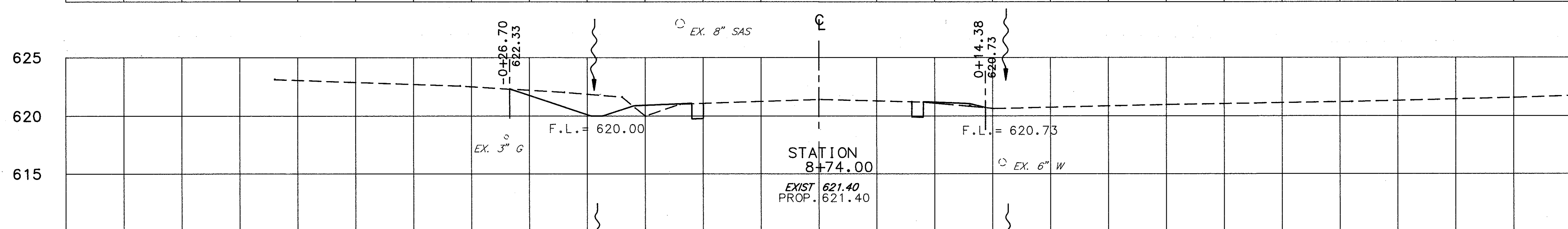
STATION  
9+04.00 AHEAD  
EXIST 621.62  
PROP. 621.62

625				
620				
615				
610				



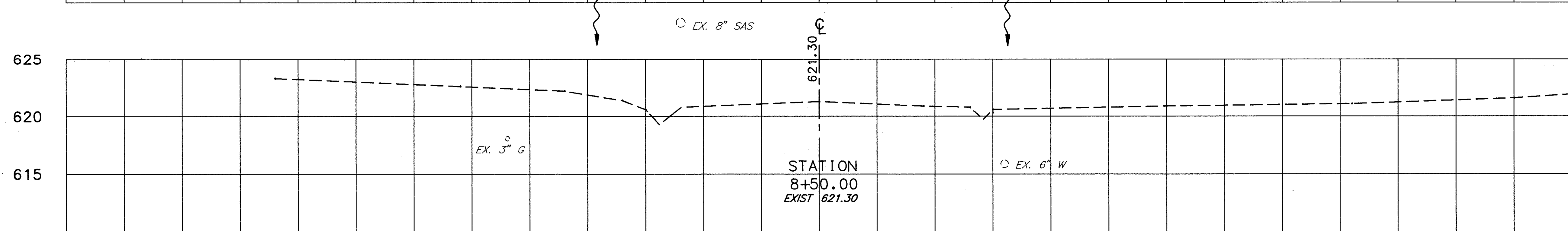
STATION  
9+04.00 BACK  
EXIST 621.62  
PROP. 621.62

625				
620				
615				
610				



STATION  
8+74.00  
EXIST 621.40  
PROP. 621.40

625				
620	1.6	0.3		
615	1.3	0.3		
610				



STATION  
8+50.00  
EXIST 621.30

625				
620	0.0	0.0		
615				
610				

-0+65 -0+60 -0+55 -0+50 -0+45 -0+40 -0+35 -0+30 -0+25 -0+20 -0+15 -0+10 -0+05 0+00 0+05 0+10 0+15 0+20 0+25 0+30 0+35 0+40 0+45 0+50 0+55 0+60 0+65

CROSS SECTIONS STA. 8+50 TO STA. 9+50

BUTTERNUT LANE