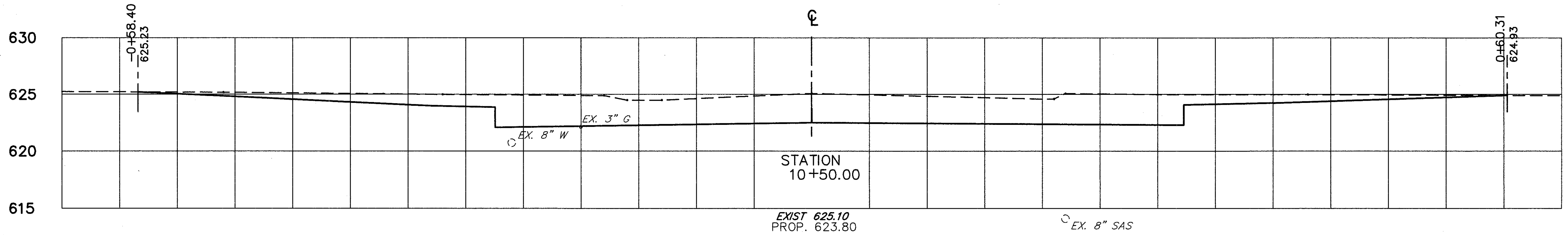
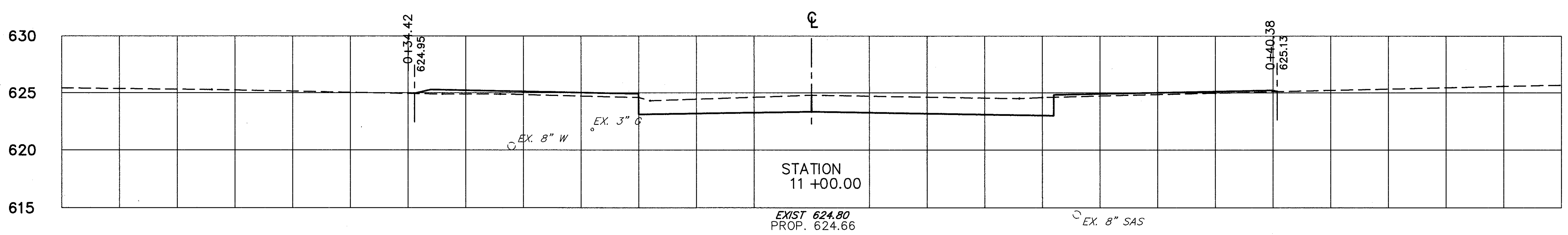
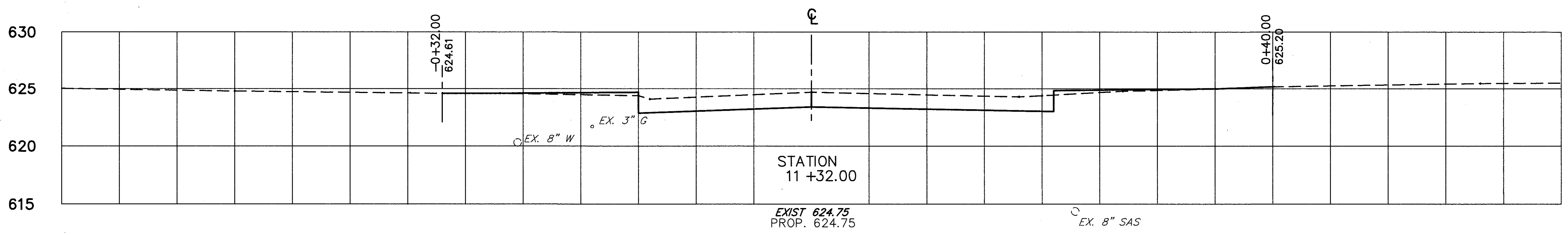
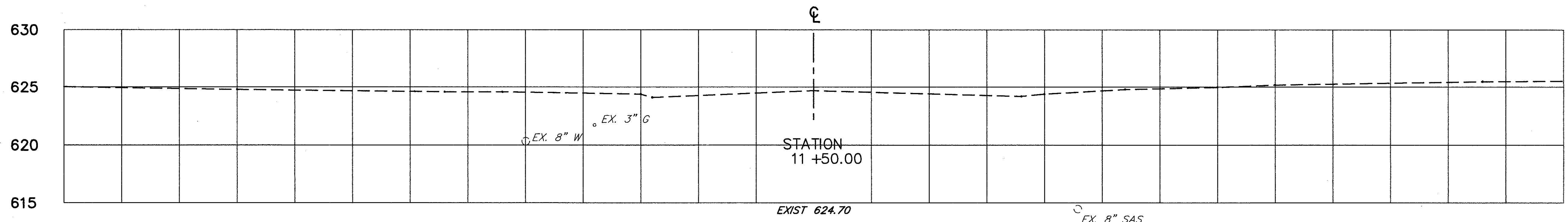


-0+65 -0+60 -0+55 -0+50 -0+45 -0+40 -0+35 -0+30 -0+25 -0+20 -0+15 -0+10 -0+05 0+00 0+05 0+10 0+15 0+20 0+25 0+30 0+35 0+40 0+45 0+50 0+55

CALC. BY MLM
DATE 3/90
CHKD. BY DJW
DATE 4/90

LAK - 306 - 7.12

OHIO
FHWA REGION 5



-0+65 -0+60 -0+55 -0+50 -0+45 -0+40 -0+35 -0+30 -0+25 -0+20 -0+15 -0+10 -0+05 0+00 0+05 0+10 0+15 0+20 0+25 0+30 0+35 0+40 0+45 0+50 0+55 0+60 0+65

	END AREA		VOLUME	
	CUT	FILL	CUT	FILL
BACK ONLY	0.0	0.0		
			0.0	1.5
AHEAD ONLY	0.0	0.5		
BACK ONLY	5.1	0.5		
			57.8	8.6
			216.6	9.2
AHEAD ONLY	20.3	0.0		

CROSS SECTIONS STA. 10+50 TO STA. 11+50

OHIO STREET