

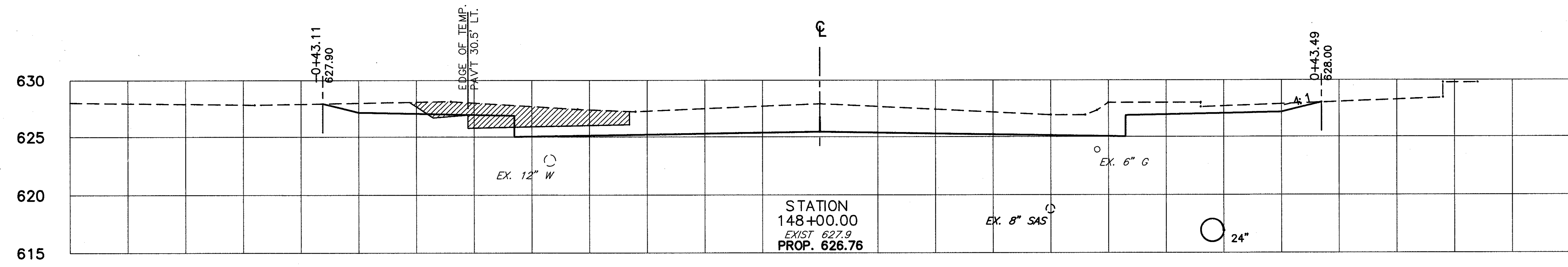
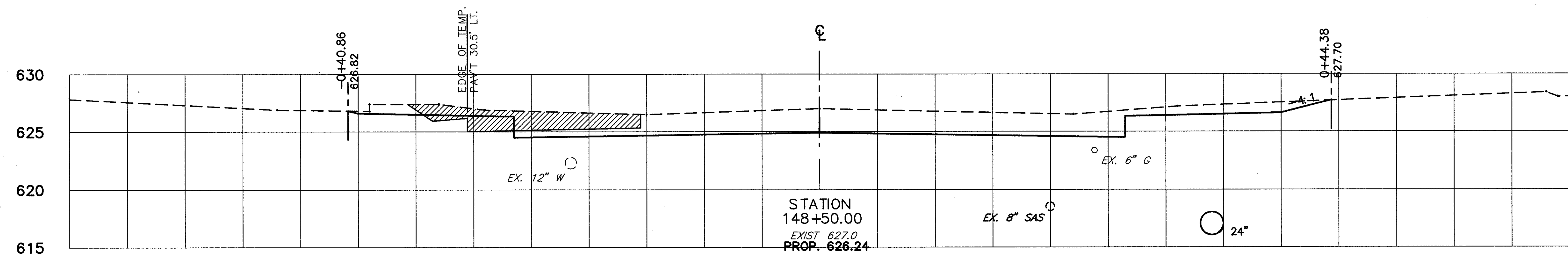
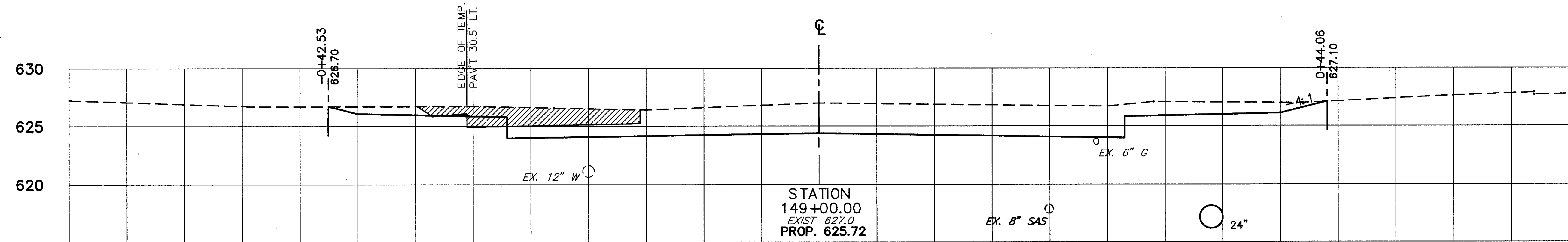
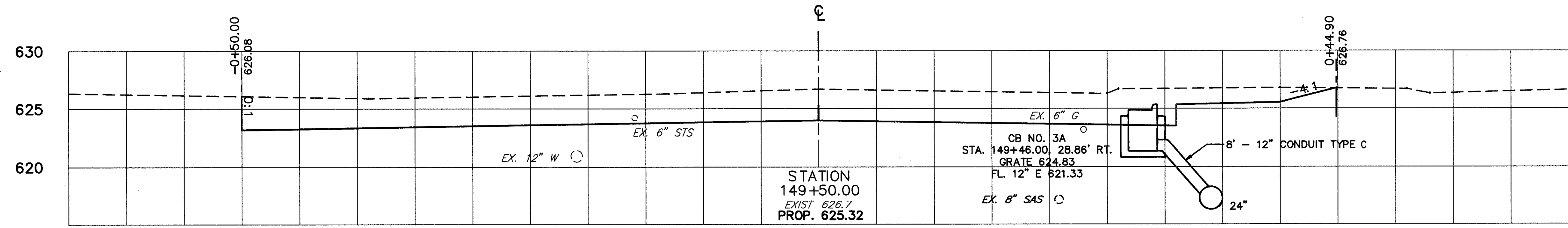
-0+65 -0+60 -0+55 -0+50 -0+45 -0+40 -0+35 -0+30 -0+25 -0+20 -0+15 -0+10 -0+05 0+00 0+05 0+10 0+15 0+20 0+25 0+30 0+35 0+40 0+45 0+50 0+55

CALC. BY D.C.D.  
DATE 3/90  
CHKD. BY D.J.W.  
DATE 4/90

LAK - 306 - 7.12

OHIO  
FHWA  
REGION 5

217  
452



END AREA		VOLUME	
CUT	FILL	CUT	FILL
25.6	0.0		
		365.0	0.0
18.2	0.0		
		271.7	0.0
14.4	0.0		
		254.5	0.0
16.2	0.0		
		272.0	0.0

-0+65 -0+60 -0+55 -0+50 -0+45 -0+40 -0+35 -0+30 -0+25 -0+20 -0+15 -0+10 -0+05 0+00 0+05 0+10 0+15 0+20 0+25 0+30 0+35 0+40 0+45 0+50 0+55 0+60 0+65

CROSS SECTIONS STA. 148+00 TO STA. 149+50

LAK - 306 - 7.12