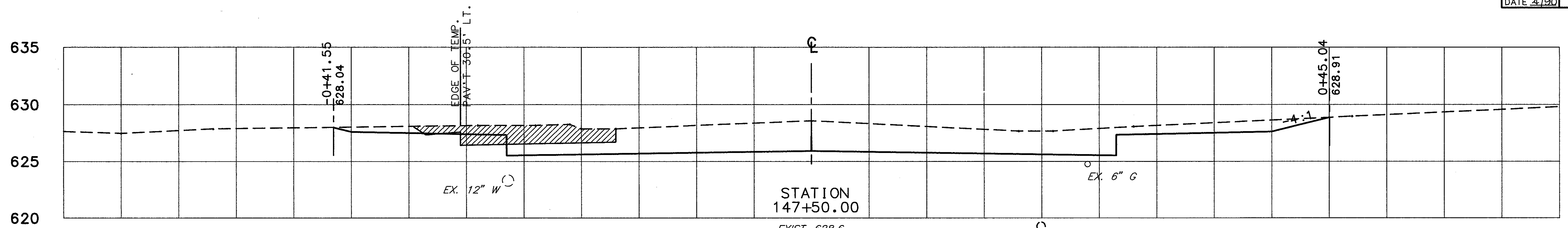


-0+65 -0+60 -0+55 -0+50 -0+45 -0+40 -0+35 -0+30 -0+25 -0+20 -0+15 -0+10 -0+05 0+00 0+05 0+10 0+15 0+20 0+25 0+30 0+35 0+40 0+45 0+50 0+55

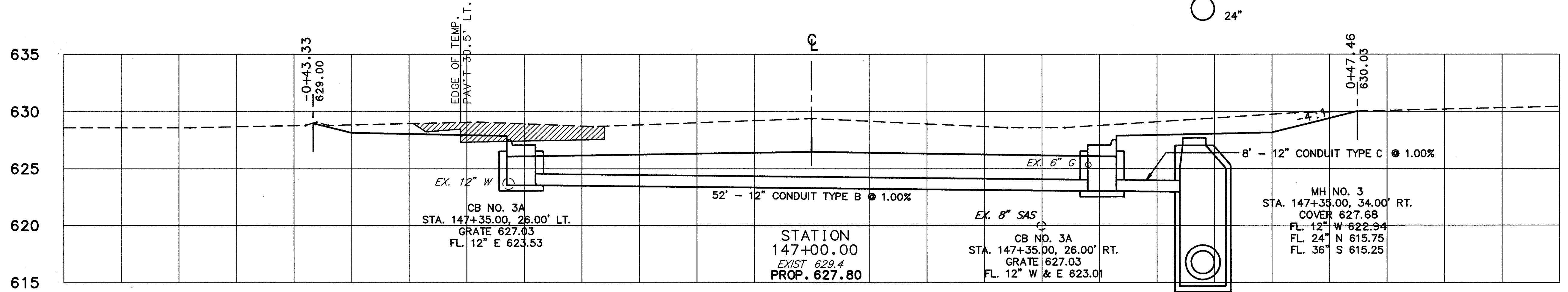
CALC. BY DCJ
 DATE 3/90
 CHKD. BY DJW
 DATE 4/90

LAK - 306 - 7.12

OHIO
 FHWA REGION 5
 216
 452

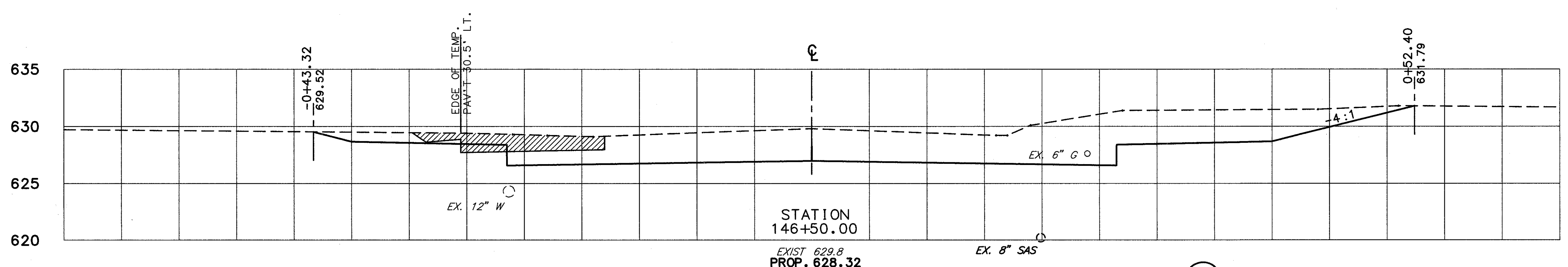


STATION
 147+50.00
 EXIST 628.6
 PROP. 627.28

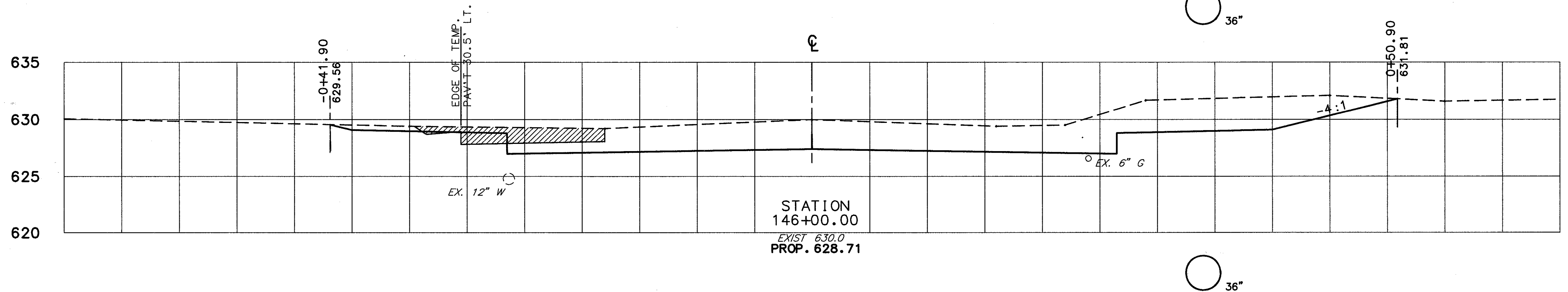


STATION
 147+00.00
 EXIST 629.4
 PROP. 627.80

MH NO. 3
 STA. 147+35.00, 34.00' RT.
 COVER 627.68
 FL. 12" W 622.94
 FL. 24" N 615.75
 FL. 36" S 615.25



STATION
 146+50.00
 EXIST 629.8
 PROP. 628.32



STATION
 146+00.00
 EXIST 630.0
 PROP. 628.71

END AREA	VOLUME	
	CUT	FILL
16.5	0.0	
19.9	0.0	303.7 0.0
24.3	0.0	368.7 0.0
21.1	0.0	378.5 0.0
		360.8 0.0

-0+65 -0+60 -0+55 -0+50 -0+45 -0+40 -0+35 -0+30 -0+25 -0+20 -0+15 -0+10 -0+05 0+00 0+05 0+10 0+15 0+20 0+25 0+30 0+35 0+40 0+45 0+50 0+55 0+60 0+65

CROSS SECTIONS STA. 146+00 TO STA. 147+50

LAK - 306 - 7.12