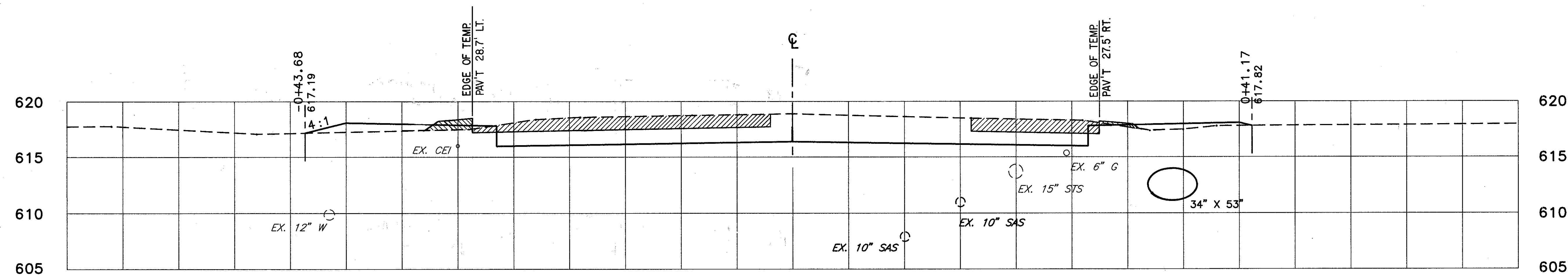


-0+65 -0+60 -0+55 -0+50 -0+45 -0+40 -0+35 -0+30 -0+25 -0+20 -0+15 -0+10 -0+05 0+00 0+05 0+10 0+15 0+20 0+25 0+30 0+35 0+40 0+45 0+50 0+55

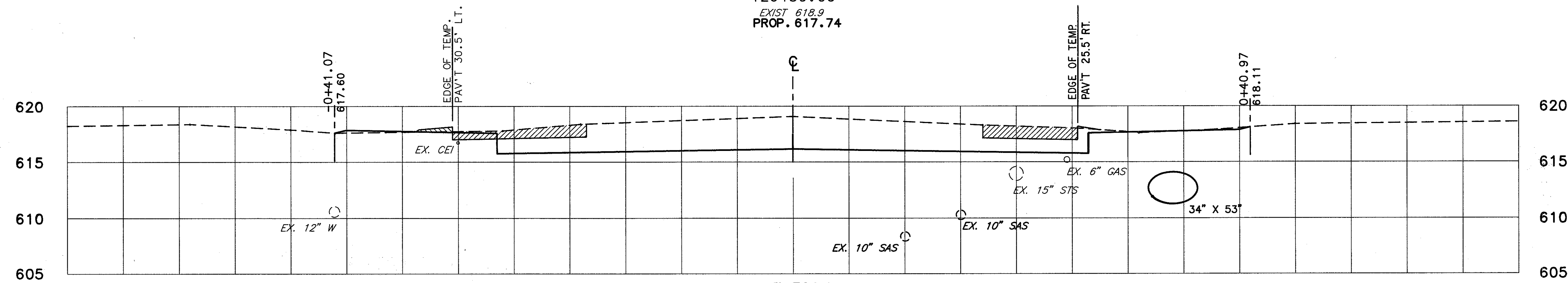
CALC. BY DCD  
DATE 3/90  
CHKD. BY DJW  
DATE 4/90

LAK - 306 - 7.12

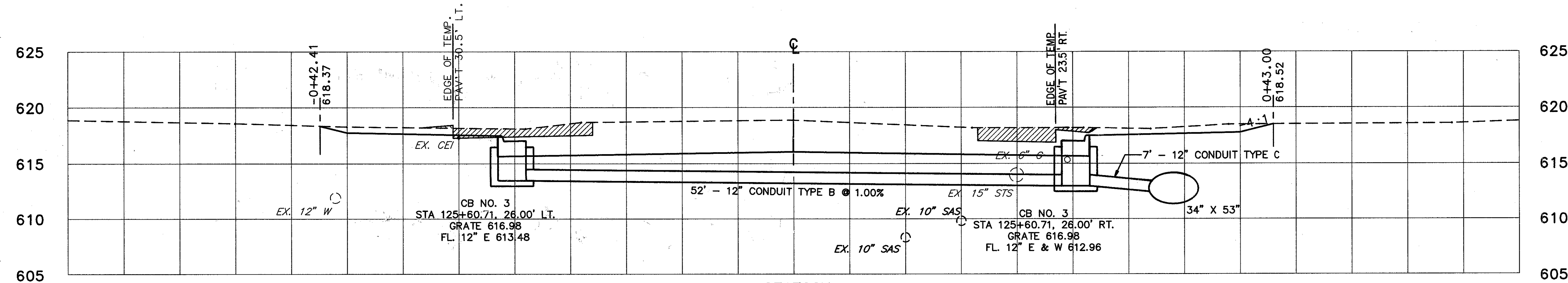
OHIO  
FHWA REGION 5



STATION  
126+50.00  
EXIST 618.9  
PROP. 617.74



STATION  
126+00.00  
EXIST 619.1  
PROP. 617.50



STATION  
125+50.00  
EXIST 618.9  
PROP. 617.40

END AREA		VOLUME	
CUT	FILL	CUT	FILL
14.2	1.4		
		245.7	13.3
15.3	0.1		
		275.1	1.2
17.7	0.0		
		314.8	0.0

-0+65 -0+60 -0+55 -0+50 -0+45 -0+40 -0+35 -0+30 -0+25 -0+20 -0+15 -0+10 -0+05 0+00 0+05 0+10 0+15 0+20 0+25 0+30 0+35 0+40 0+45 0+50 0+55 0+60 0+65

CROSS SECTIONS STA. 125+50 TO STA. 126+50

LAK - 306 - 7.12