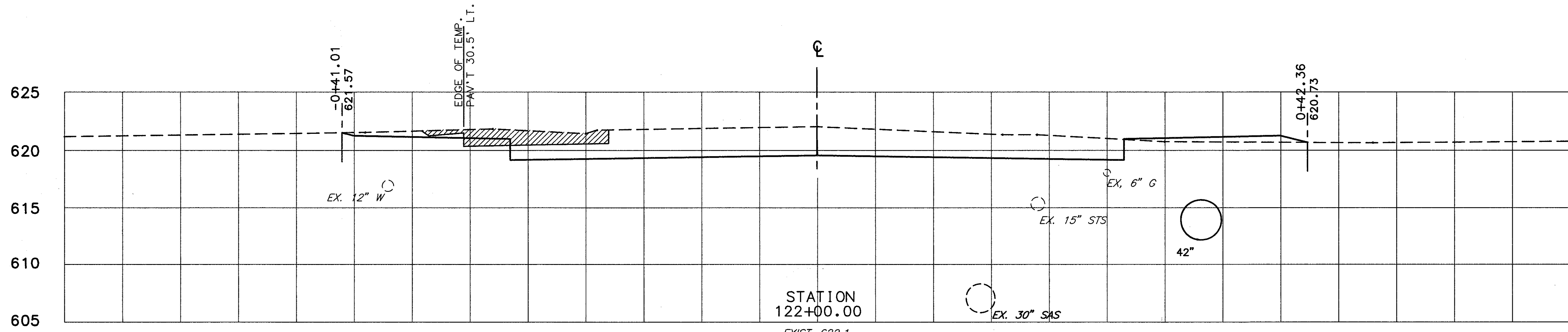


-0+65 -0+60 -0+55 -0+50 -0+45 -0+40 -0+35 -0+30 -0+25 -0+20 -0+15 -0+10 -0+05 0+00 0+05 0+10 0+15 0+20 0+25 0+30 0+35 0+40 0+45 0+50 0+55

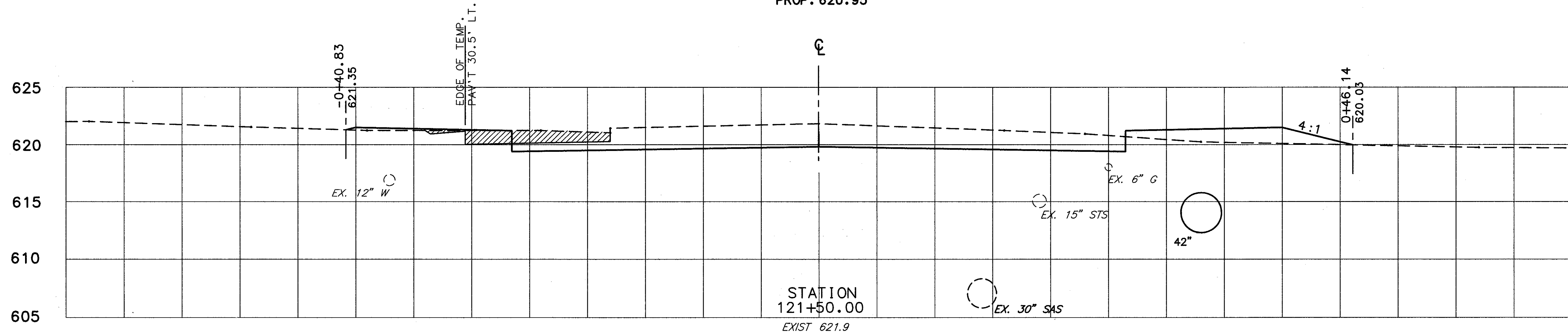
CALC. BY DCD  
 DATE 3/90  
 CHKD. BY J.W.  
 DATE 4/90

LAK - 306 - 7.12

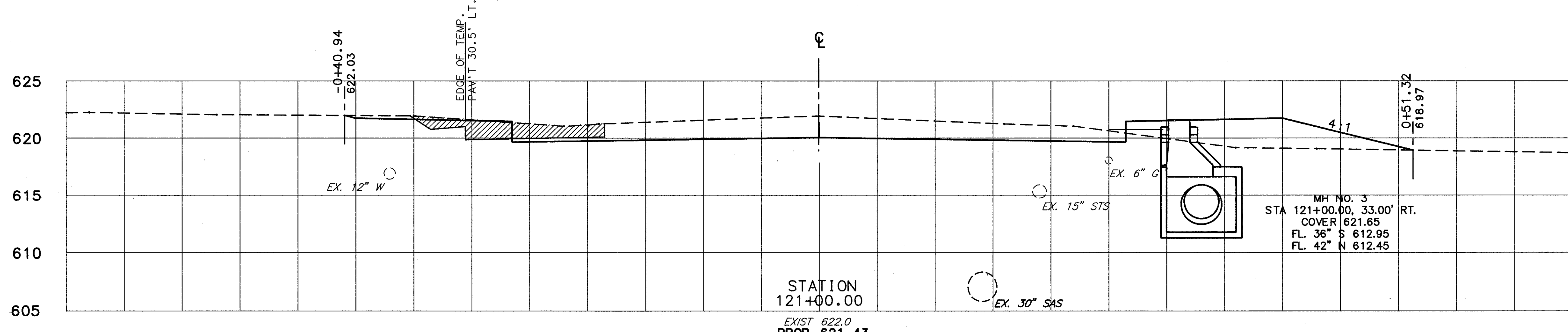
OHIO  
 FHWA REGION 5  
 202  
 452



STATION  
 122+00.00  
 EXIST 622.1  
 PROP. 620.95



STATION  
 121+50.00  
 EXIST 621.9  
 PROP. 621.19



STATION  
 121+00.00  
 EXIST 622.0  
 PROP. 621.43

MH NO. 3  
 STA 121+00.00, 33.00' RT.  
 COVER 621.65  
 FL. 36" S 612.95  
 FL. 42" N 612.45

END AREA		VOLUME	
CUT	FILL	CUT	FILL
14.4	0.6	208.8	24.0
10.7	2.2	168.2	57.9
9.5	4.7	172.0	70.1

-0+65 -0+60 -0+55 -0+50 -0+45 -0+40 -0+35 -0+30 -0+25 -0+20 -0+15 -0+10 -0+05 0+00 0+05 0+10 0+15 0+20 0+25 0+30 0+35 0+40 0+45 0+50 0+55 0+60 0+65

CROSS SECTIONS STA. 121+00 TO STA. 122+00

LAK - 306 - 7.12