

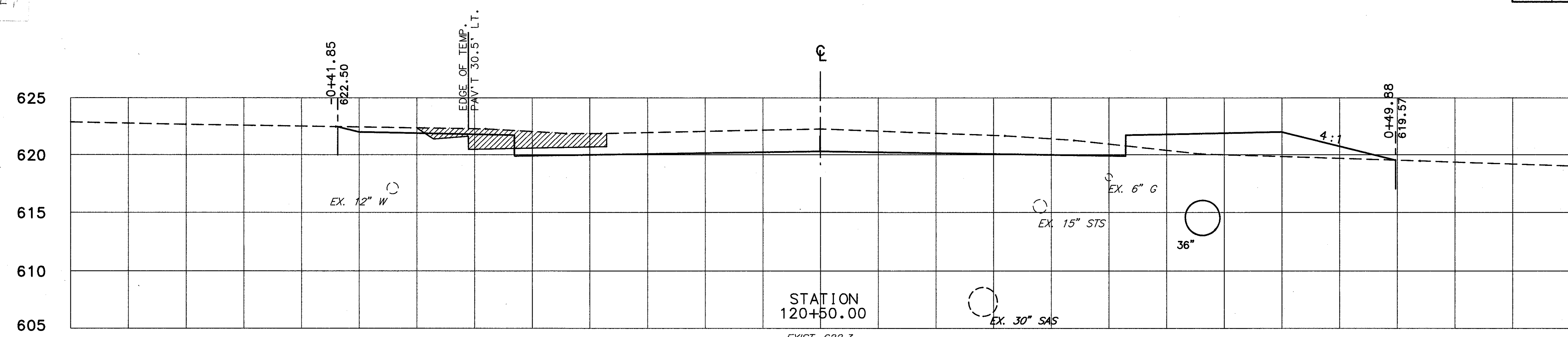

2-111

-0+65 -0+60 -0+55 -0+50 -0+45 -0+40 -0+35 -0+30 -0+25 -0+20 -0+15 -0+10 -0+05 0+00 0+05 0+10 0+15 0+20 0+25 0+30 0+35 0+40 0+45 0+50 0+55

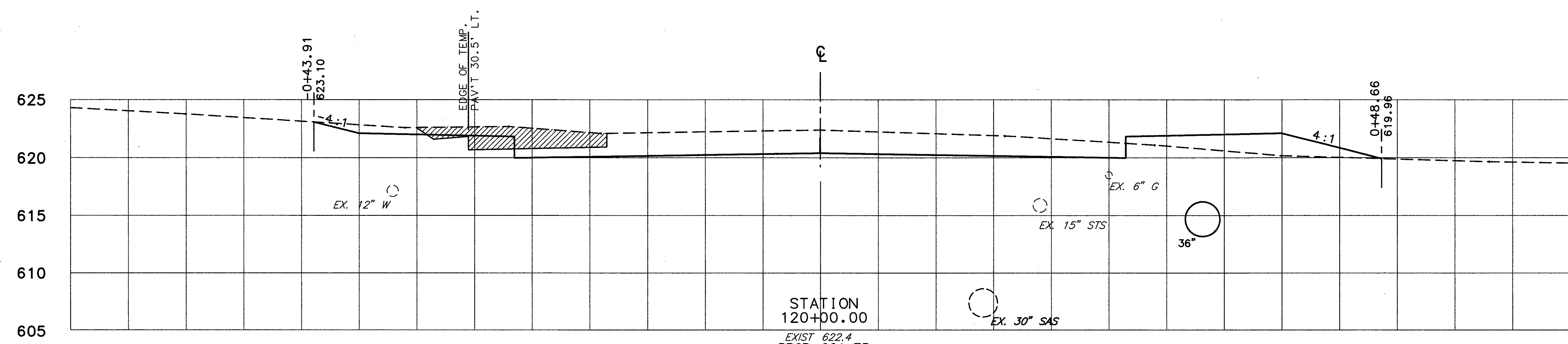
CALC. BY: DCD
 DATE: 3/20
 CHKD. BY: DJW
 DATE: 4/20

LAK - 306 - 7.12

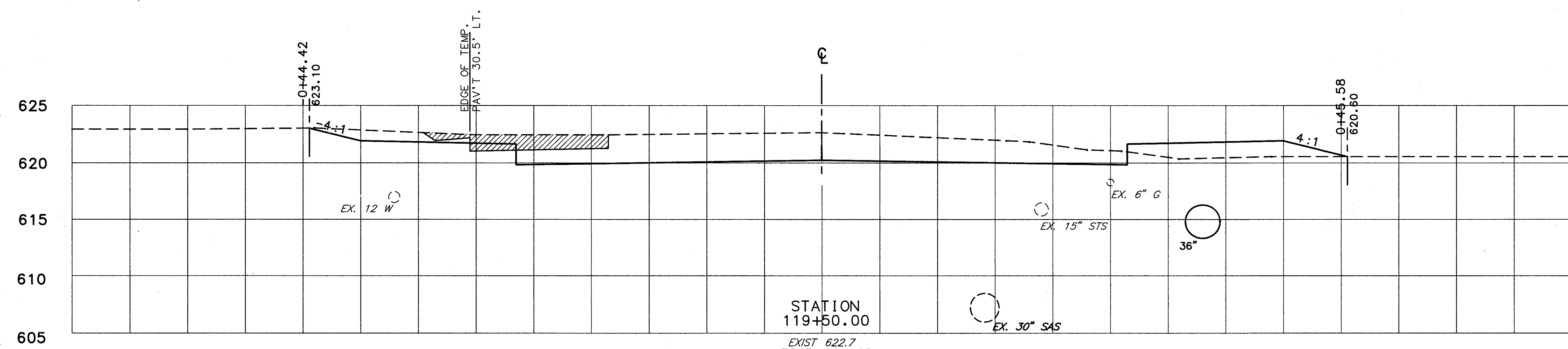
OHIO
 FHWA REGION 5



STATION
 120+50.00
 EXIST 622.3
 PROP. 621.67



STATION
 120+00.00
 EXIST 622.4
 PROP. 621.75



STATION
 119+50.00
 EXIST 622.7
 PROP. 621.62

END AREA		VOLUME	
CUT	FILL	CUT	FILL
11.1	3.7		
		195.2	54.0
12.3	2.8		
		222.6	42.7
14.4	2.3		
		246.4	33.7

-0+65 -0+60 -0+55 -0+50 -0+45 -0+40 -0+35 -0+30 -0+25 -0+20 -0+15 -0+10 -0+05 0+00 0+05 0+10 0+15 0+20 0+25 0+30 0+35 0+40 0+45 0+50 0+55 0+60 0+65

CROSS SECTIONS STA. 119+50 TO STA. 120+50

LAK - 306 - 7.12