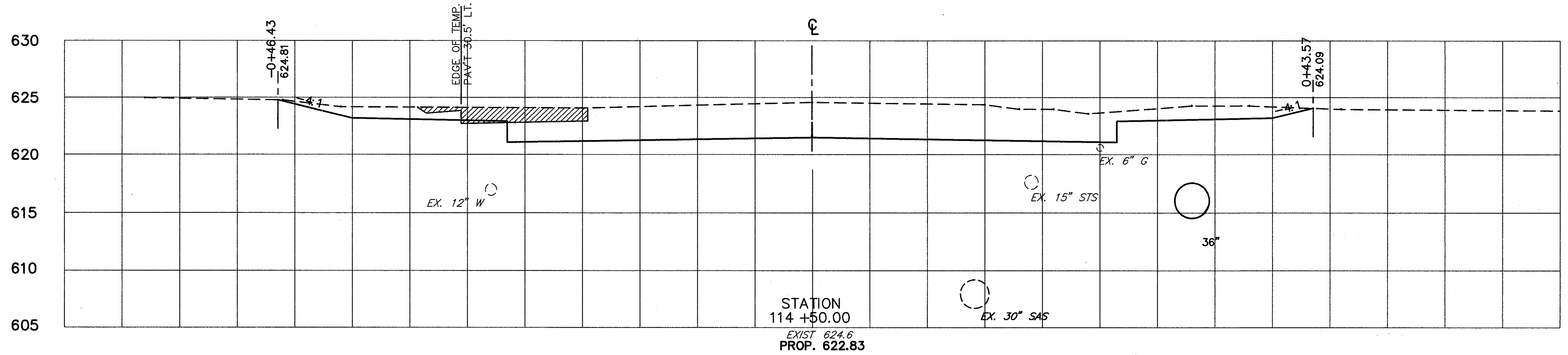


-0+65 -0+60 -0+55 -0+50 -0+45 -0+40 -0+35 -0+30 -0+25 -0+20 -0+15 -0+10 -0+05 0+00 0+05 0+10 0+15 0+20 0+25 0+30 0+35 0+40 0+45 0+50 0+55

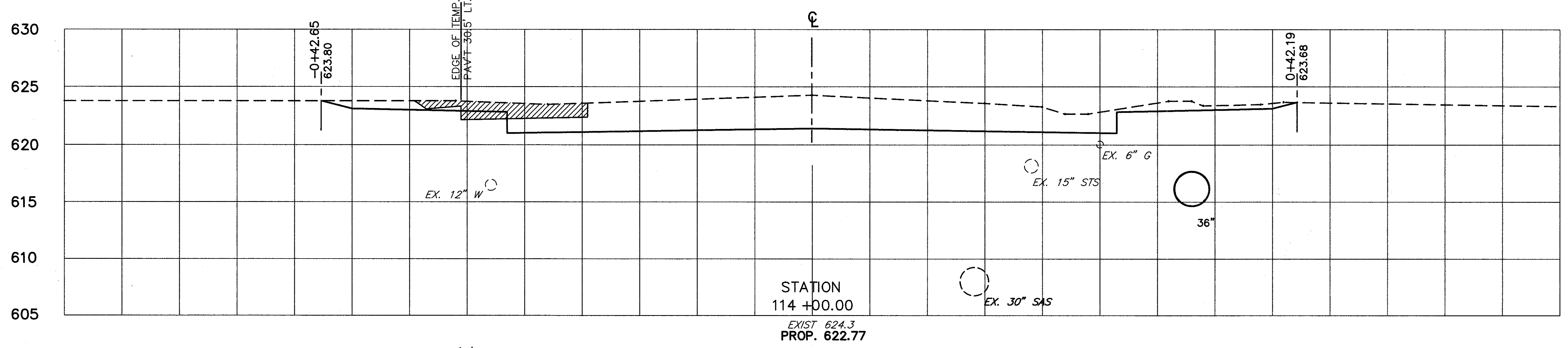
CALC. BY: DCD
 DATE: 3/90
 CHKD. BY: DJW
 DATE: 4/90

LAK - 306 - 7.12

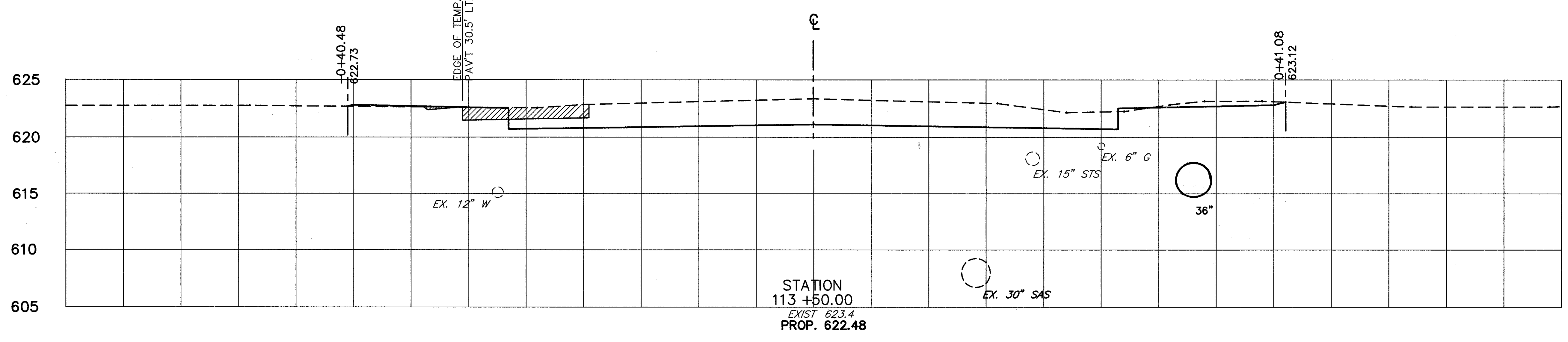
OHIO
 FHWA REGION 5



STATION
 114 +50.00
 EXIST 624.6
 PROP. 622.83



STATION
 114 +00.00
 EXIST 624.3
 PROP. 622.77



STATION
 113 +50.00
 EXIST 623.4
 PROP. 622.48

END AREA		VOLUME	
CUT	FILL	CUT	FILL
21.4	0.0		
		318.0	0.0
16.8	0.0		
		242.8	1.0
12.4	0.1		
		257.5	1.1

-0+65 -0+60 -0+55 -0+50 -0+45 -0+40 -0+35 -0+30 -0+25 -0+20 -0+15 -0+10 -0+05 0+00 0+05 0+10 0+15 0+20 0+25 0+30 0+35 0+40 0+45 0+50 0+55 0+60 0+65

CROSS SECTIONS STA. 113+50 TO STA. 114+50

LAK - 306 - 7.12