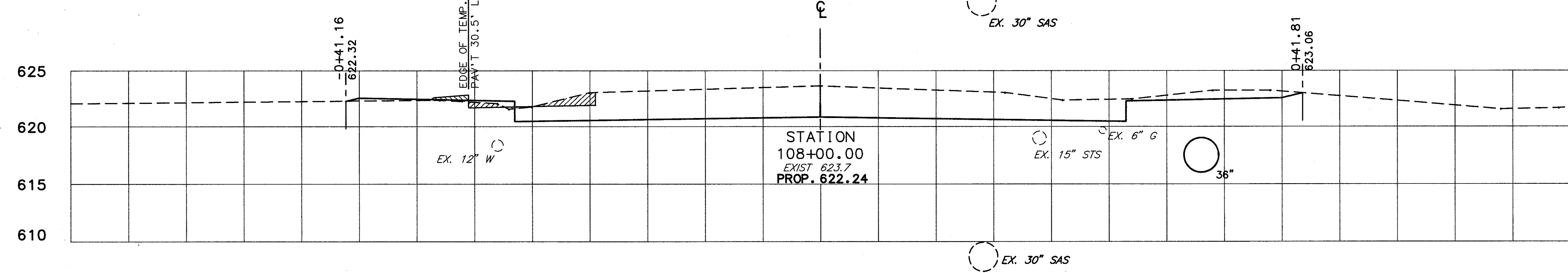
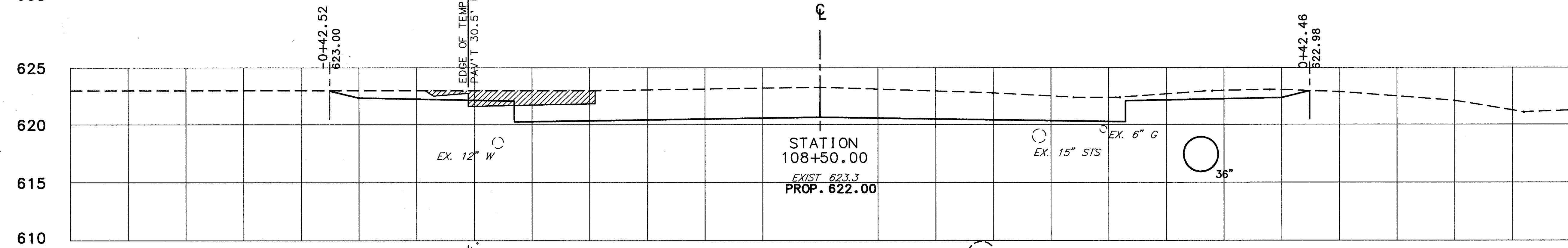
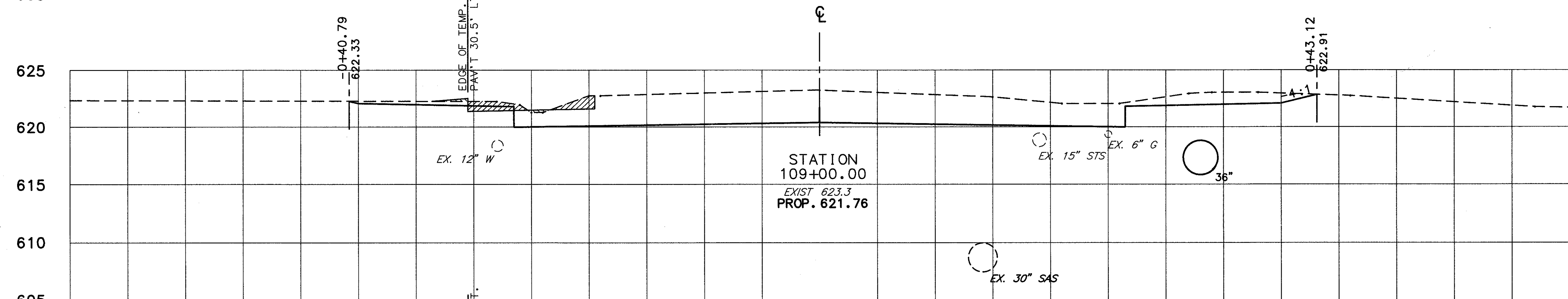
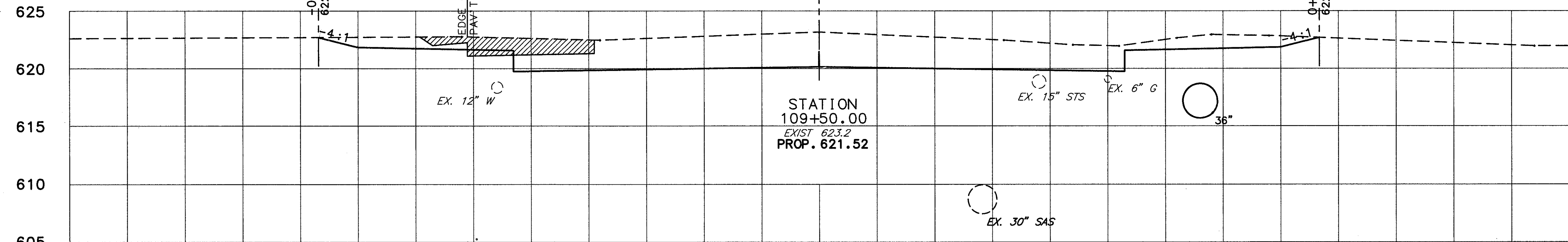


-0+65 -0+60 -0+55 -0+50 -0+45 -0+40 -0+35 -0+30 -0+25 -0+20 -0+15 -0+10 -0+05 0+00 0+05 0+10 0+15 0+20 0+25 0+30 0+35 0+40 0+45 0+50 0+55

CALC. BY D.C.D.
 DATE 3/90
 CHKD. BY D.J.W.
 DATE 4/90

LAK - 306 - 7.12

OHIO
 FHWA REGION 5
 193
 452



END AREA		VOLUME	
CUT	FILL	CUT	FILL
19.2	0.0		
16.6	0.0	298.8	0.0
17.0	0.0	280.4	0.0
15.1	0.3	267.4	2.8
		237.3	12.6

-0+65 -0+60 -0+55 -0+50 -0+45 -0+40 -0+35 -0+30 -0+25 -0+20 -0+15 -0+10 -0+05 0+00 0+05 0+10 0+15 0+20 0+25 0+30 0+35 0+40 0+45 0+50 0+55 0+60 0+65

CROSS SECTIONS STA. 108+00 TO STA. 109+50

LAK - 306 - 7.12