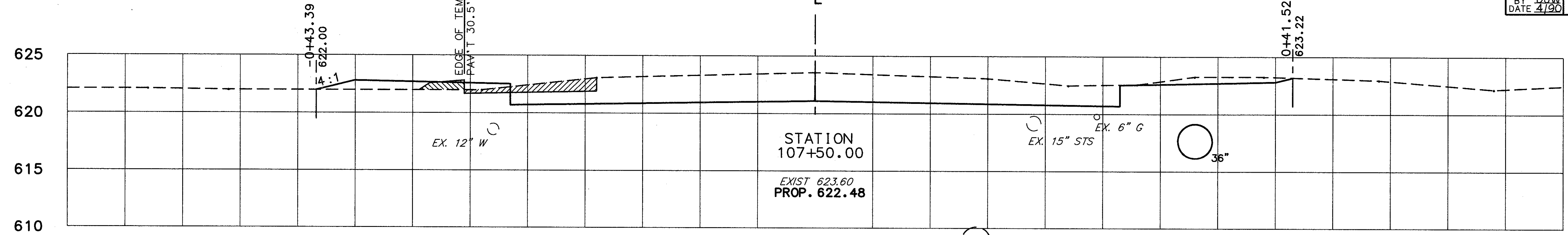


-0+65 -0+60 -0+55 -0+50 -0+45 -0+40 -0+35 -0+30 -0+25 -0+20 -0+15 -0+10 -0+05 0+00 0+05 0+10 0+15 0+20 0+25 0+30 0+35 0+40 0+45 0+50 0+55

CALC. BY D.C.D.
DATE 3/90
CHKD. BY D.J.W.
DATE 4/90

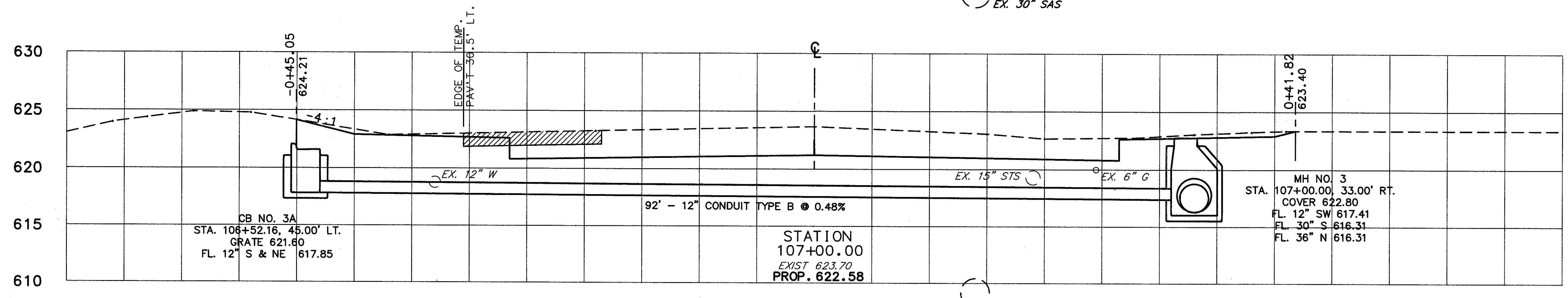
LAK - 306 - 7.12

OHIO
FHWA REGION 5



STATION
107+50.00
EXIST 623.60
PROP. 622.48

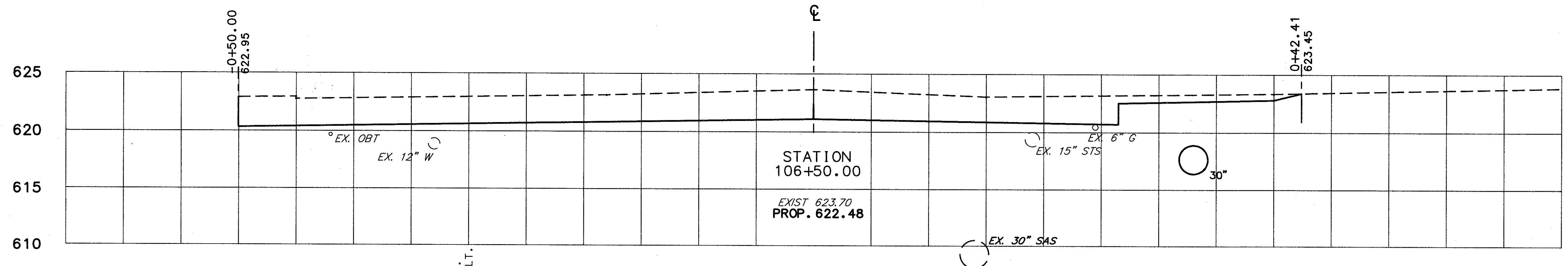
625
620
615
610



STATION
107+00.00
EXIST 623.70
PROP. 622.58

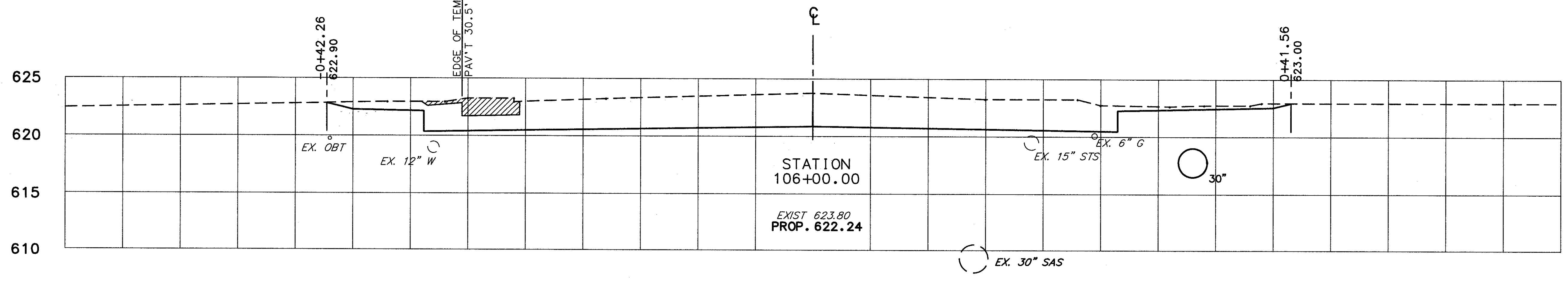
MH NO. 3
STA. 107+00.00, 33.00' RT.
COVER 622.80
FL. 12" SW 617.41
FL. 30" S 616.31
FL. 36" N 616.31

630
625
620
615
610



STATION
106+50.00
EXIST 623.70
PROP. 622.48

625
620
615
610



STATION
106+00.00
EXIST 623.80
PROP. 622.24

625
620
615
610

END STA.	AREA		VOLUME	
	CUT	FILL	CUT	FILL
106+00.00	13.4	1.2		
107+00.00			229.5	9.8
107+00.00	14.1	0.0		
106+50.00			295.1	0.0
106+50.00	21.3	0.0		
106+00.00			337.6	0.0
106+00.00	19.2	0.0		
TOTAL	332.4	0.0		

-0+65 -0+60 -0+55 -0+50 -0+45 -0+40 -0+35 -0+30 -0+25 -0+20 -0+15 -0+10 -0+05 0+00 0+05 0+10 0+15 0+20 0+25 0+30 0+35 0+40 0+45 0+50 0+55 0+60 0+65

CROSS SECTIONS STA. 106+00 TO STA. 107+50

LAK - 306 - 7.12