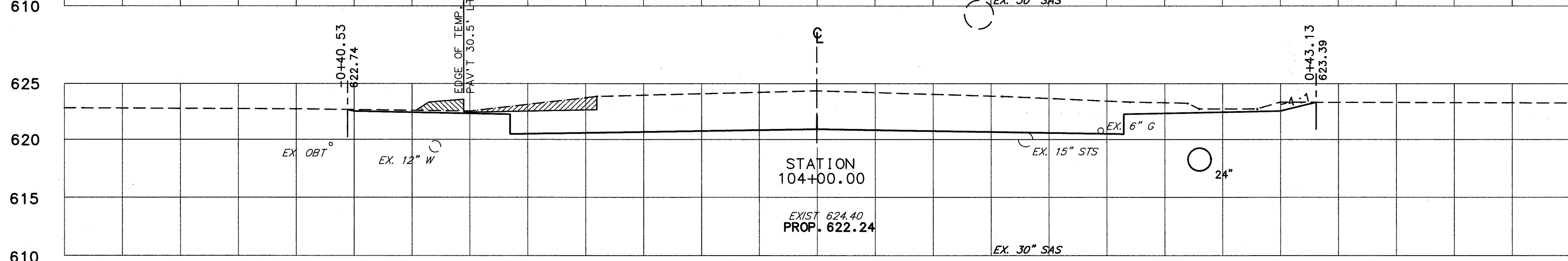
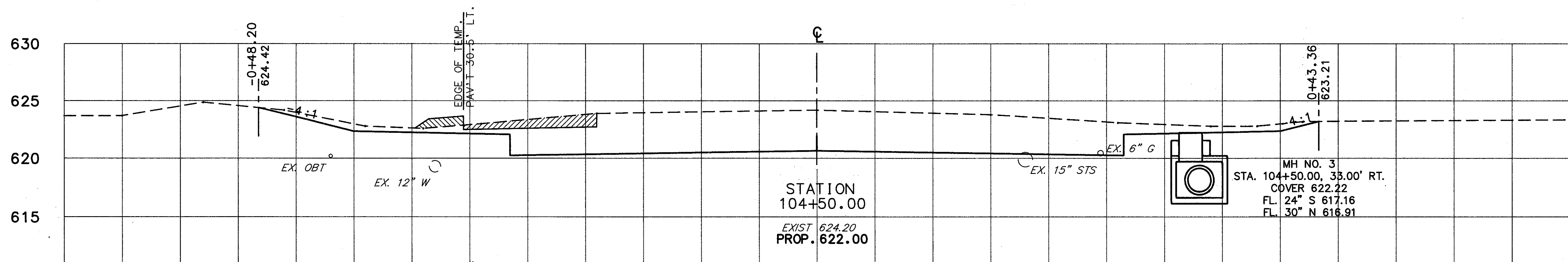
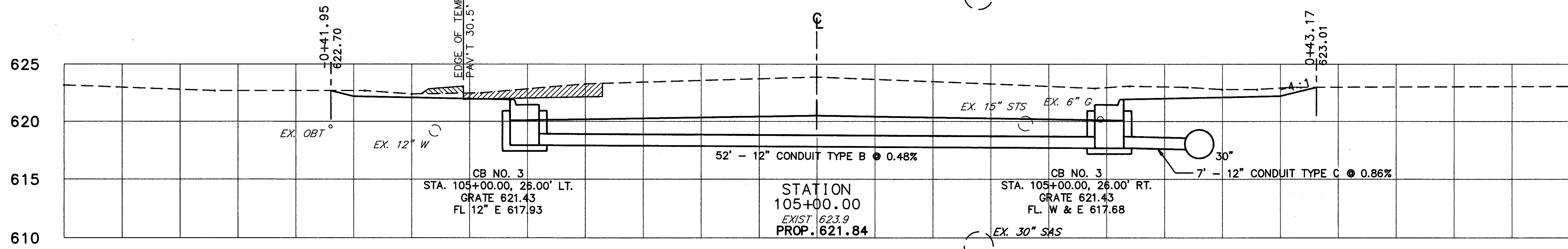
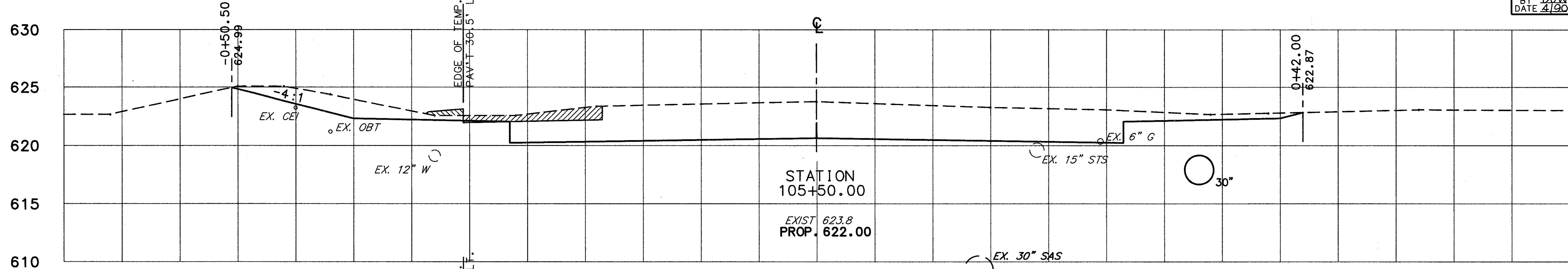


-0+65 -0+60 -0+55 -0+50 -0+45 -0+40 -0+35 -0+30 -0+25 -0+20 -0+15 -0+10 -0+05 0+00 0+05 0+10 0+15 0+20 0+25 0+30 0+35 0+40 0+45 0+50 0+55

CALC. BY DCD
DATE 3/90
CHKD. BY DJW
DATE 4/90

LAK - 306 - 7.12

OHIO
FHWA REGION 5



| END AREA | | VOLUME | |
|----------|------|--------|------|
| CUT | FILL | CUT | FILL |
| 20.7 | 0.0 | | |
| | | 342.4 | 0.0 |
| 20.4 | 0.0 | | |
| | | 355.5 | 0.0 |
| 22.6 | 0.0 | | |
| | | 356.5 | 0.0 |
| 20.6 | 0.0 | | |
| | | 326.3 | 0.0 |

-0+65 -0+60 -0+55 -0+50 -0+45 -0+40 -0+35 -0+30 -0+25 -0+20 -0+15 -0+10 -0+05 0+00 0+05 0+10 0+15 0+20 0+25 0+30 0+35 0+40 0+45 0+50 0+55 0+60 0+65

CROSS SECTIONS STA. 104+00 TO STA. 105+50

LAK - 306 - 7.12