

-0+65 -0+60 -0+55 -0+50 -0+45 -0+40 -0+35 -0+30 -0+25 -0+20 -0+15 -0+10 -0+05 0+00 0+05 0+10 0+15 0+20 0+25 0+30 0+35 0+40 0+45 0+50 0+55

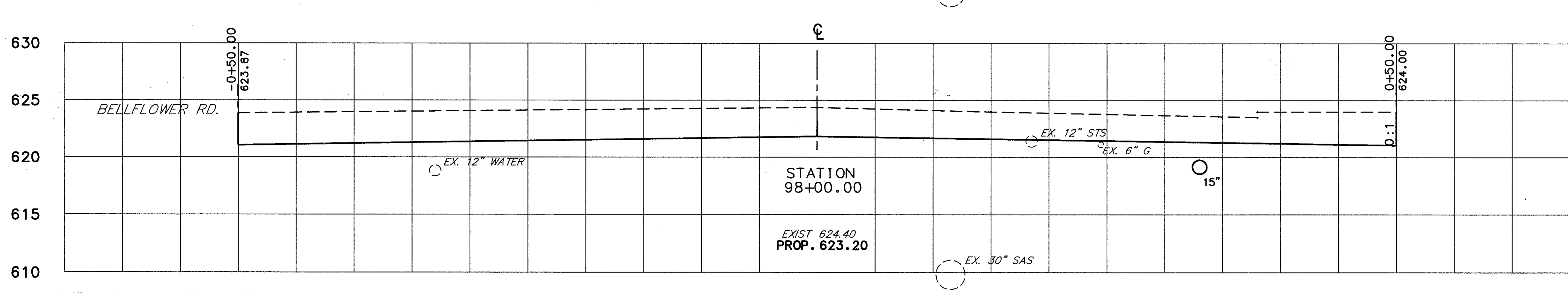
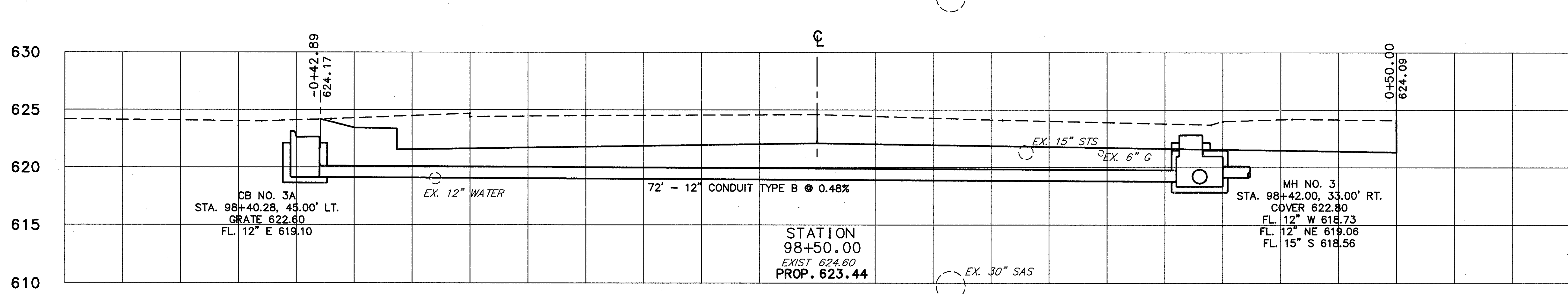
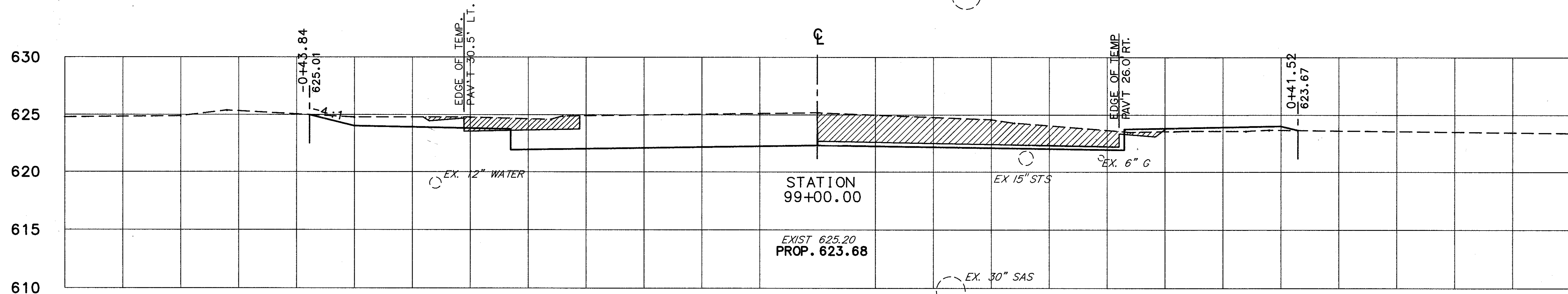
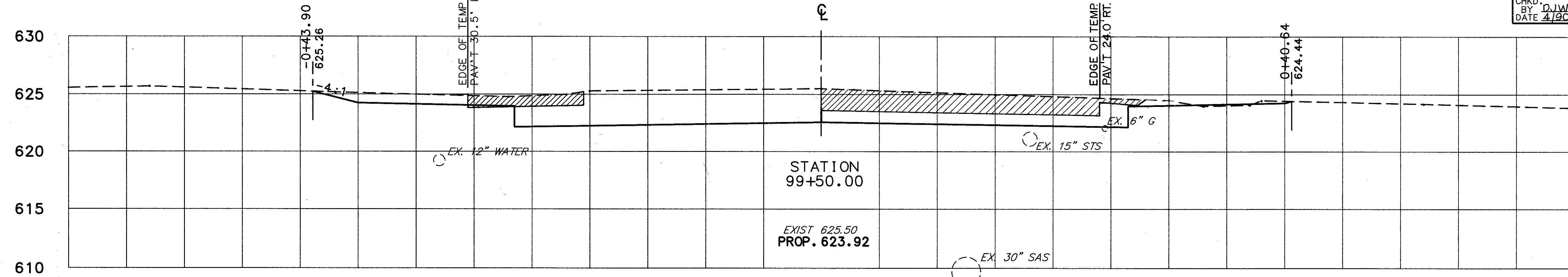
CALC. BY: DJD  
 DATE: 3/90  
 CHKD. BY: DJW  
 DATE: 4/90

LAK - 306 - 7.12

OHIO

FHWA REGION 5

188  
452



END AREA		VOLUME	
CUT	FILL	CUT	FILL
18.2	0.1		
		291.8	4.8
16.8	0.5		
		345.8	4.2
24.7	0.0		
		442.8	0.0
28.5	0.0		
		381.6	5.5

CROSS SECTIONS STA. 98+00 TO STA. 99+50

LAK - 306 - 7.12