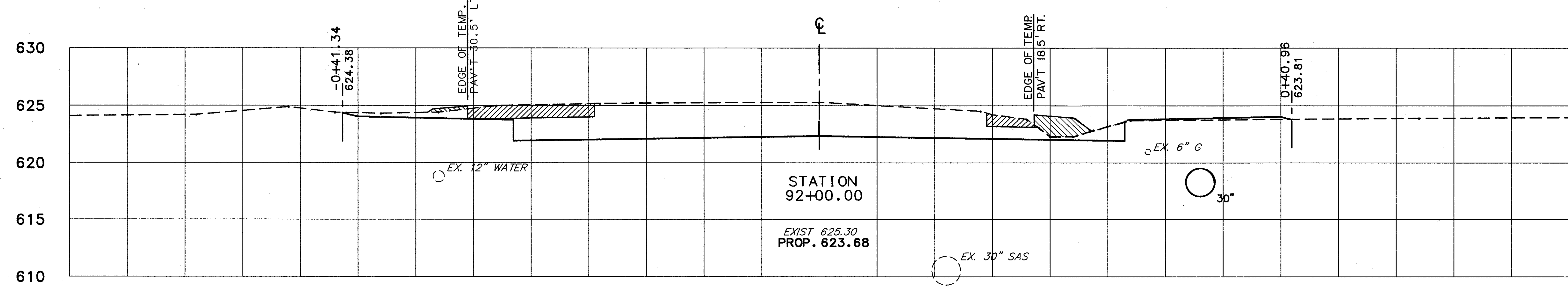
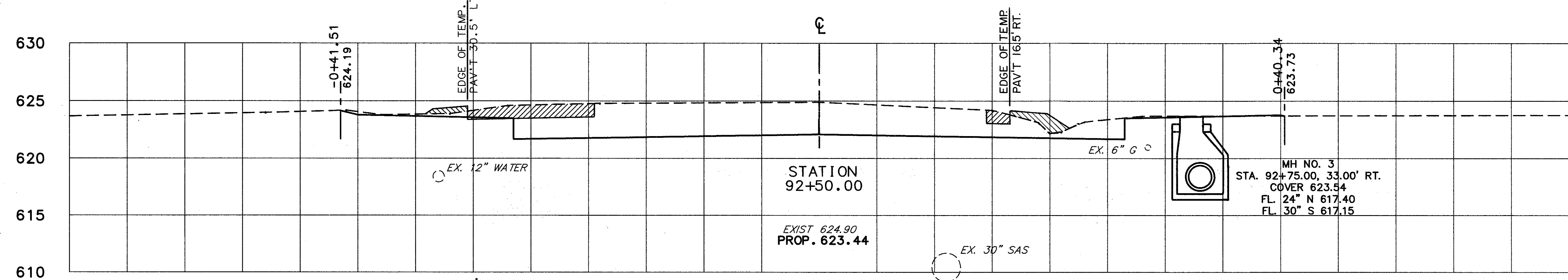
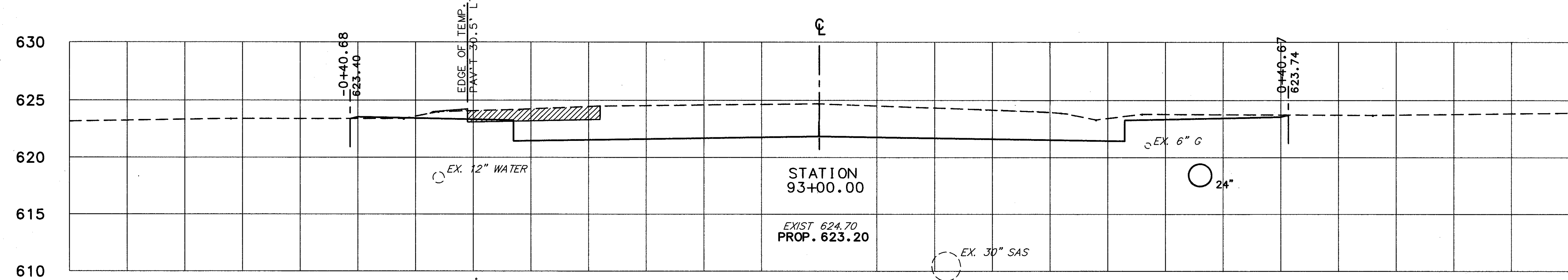
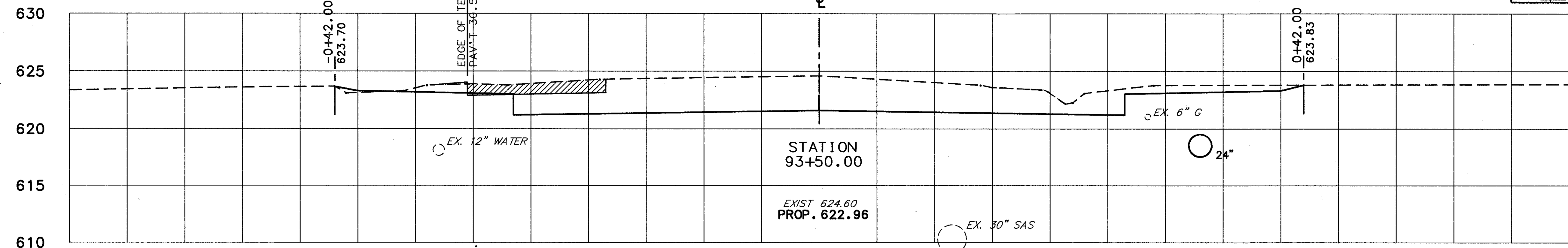


-0+65 -0+60 -0+55 -0+50 -0+45 -0+40 -0+35 -0+30 -0+25 -0+20 -0+15 -0+10 -0+05 0+00 0+05 0+10 0+15 0+20 0+25 0+30 0+35 0+40 0+45 0+50 0+55

CALC. BY: DJW
 DATE: 3/90
 CHKD. BY: DJW
 DATE: 4/90

LAK - 306 - 7.12

OHIO
 FHWA REGION 5
 185
 452



STATION	END AREA		VOLUME	
	CUT	FILL	CUT	FILL
93+50.00	16.9	0.1		
93+00.00	16.9	0.1		
92+50.00	15.3	0.0	281.4	1.3
92+00.00	15.8	0.3	267.9	0.7
			258.8	2.3
			248.8	3.6

-0+65 -0+60 -0+55 -0+50 -0+45 -0+40 -0+35 -0+30 -0+25 -0+20 -0+15 -0+10 -0+05 0+00 0+05 0+10 0+15 0+20 0+25 0+30 0+35 0+40 0+45 0+50 0+55 0+60 0+65

CROSS SECTIONS STA. 92+00 TO STA. 93+50

LAK - 306 - 7.12