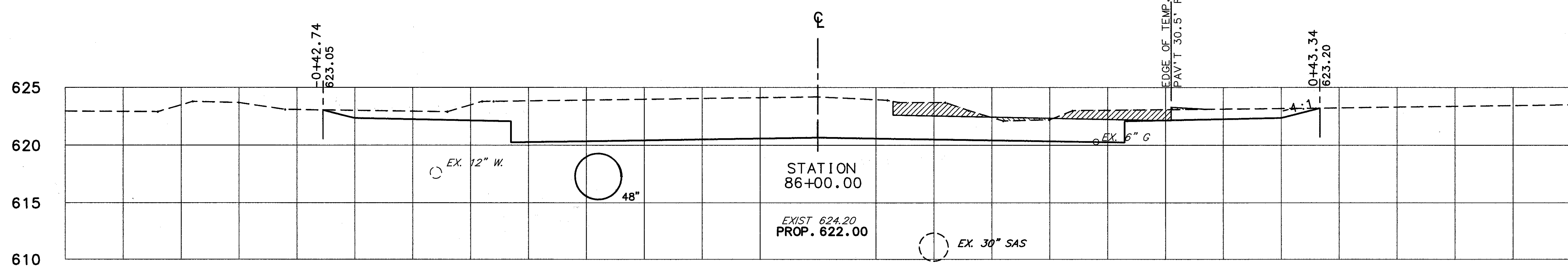
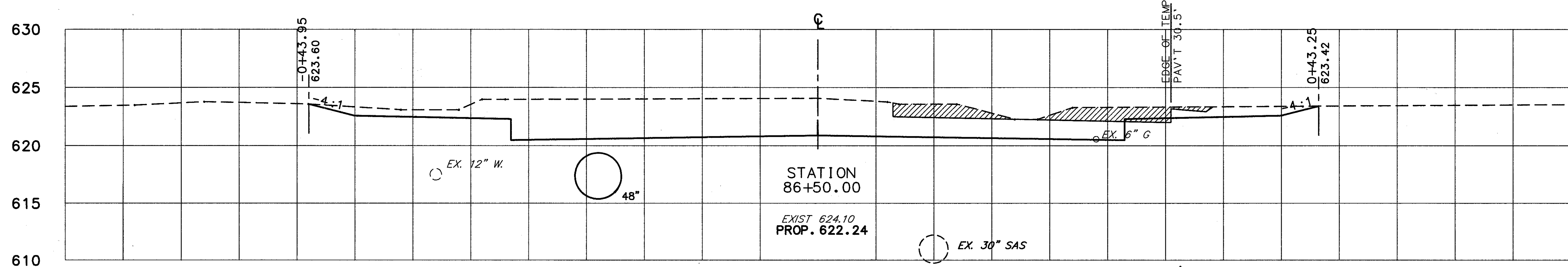
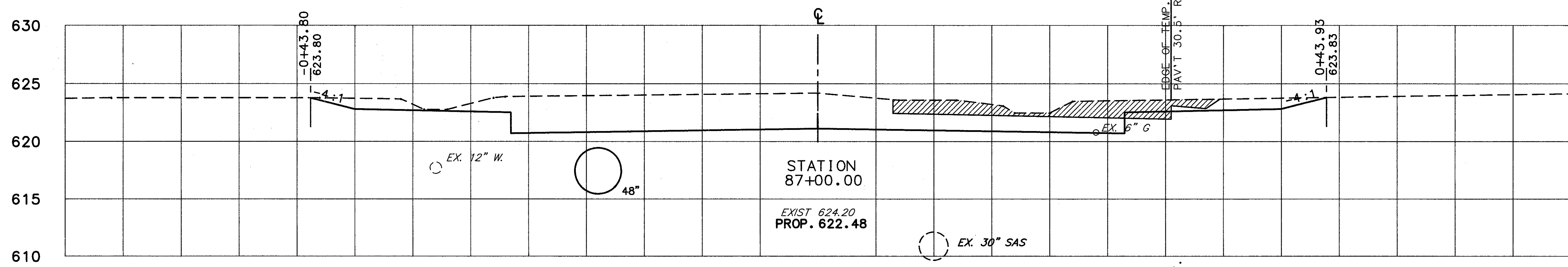
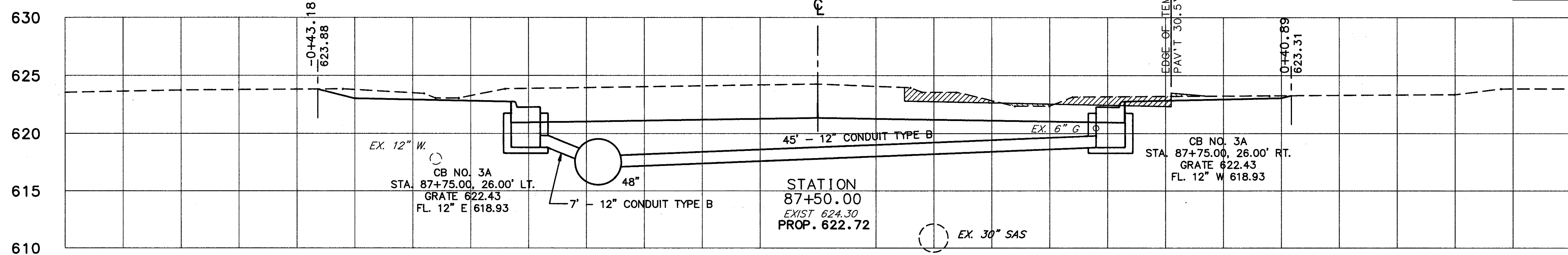


-0+65 -0+60 -0+55 -0+50 -0+45 -0+40 -0+35 -0+30 -0+25 -0+20 -0+15 -0+10 -0+05 0+00 0+05 0+10 0+15 0+20 0+25 0+30 0+35 0+40 0+45 0+50 0+55

CALC. BY: DCD
 DATE: 3/90
 CHKD. BY: DJW
 DATE: 4/90

LAK - 306 - 7.12

OHIO
 FHWA REGION 5
 182
 452



END AREA	VOLUME	
	CUT	FILL
16.6	0.0	
		299.5 0.0
19.3	0.0	
		332.5 0.0
20.6	0.0	
		350.4 0.0
21.5	0.0	
		364.9 0.0

-0+65 -0+60 -0+55 -0+50 -0+45 -0+40 -0+35 -0+30 -0+25 -0+20 -0+15 -0+10 -0+05 0+00 0+05 0+10 0+15 0+20 0+25 0+30 0+35 0+40 0+45 0+50 0+55 0+60 0+65

CROSS SECTIONS STA. 86+00 TO STA. 87+50

LAK - 306 - 7.12