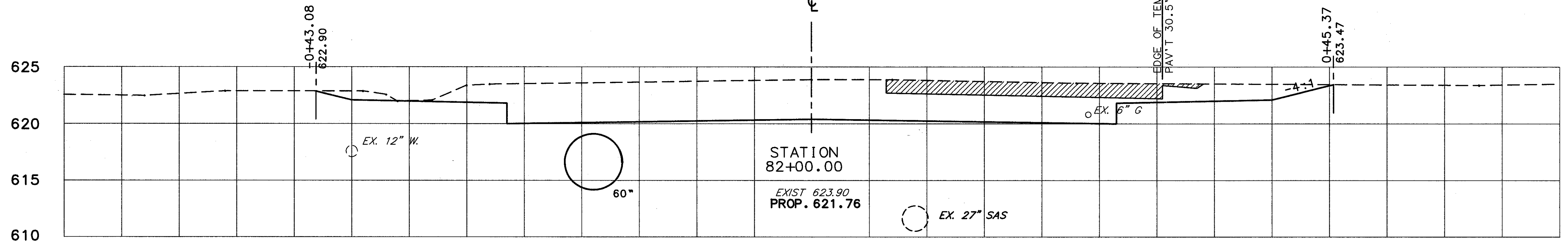
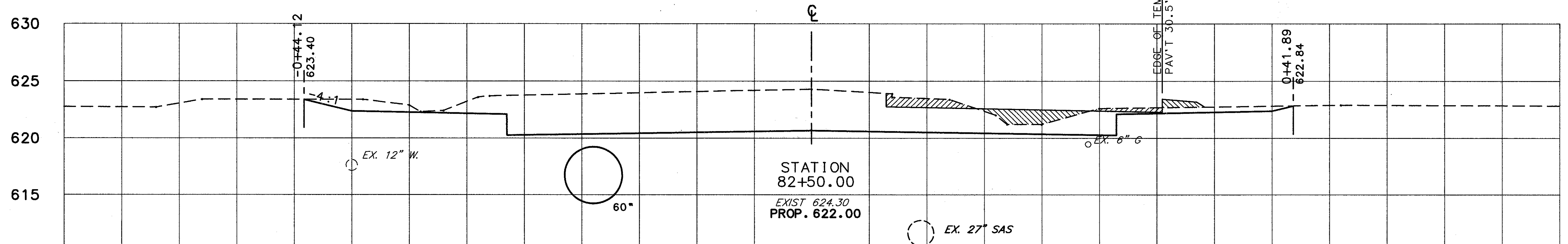
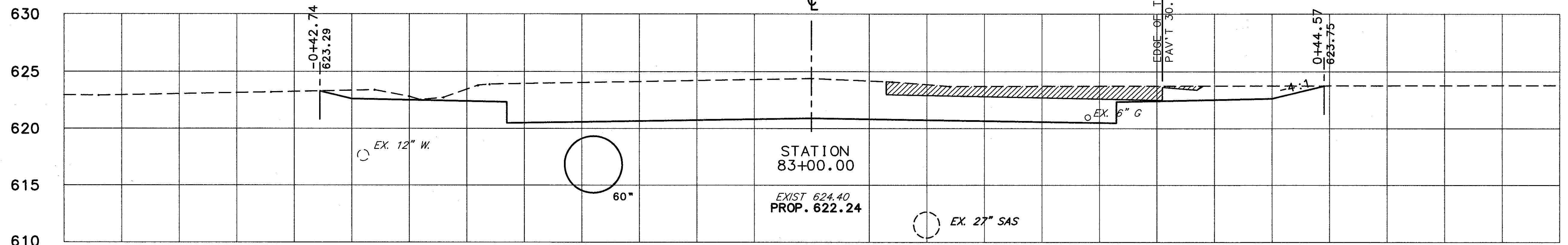
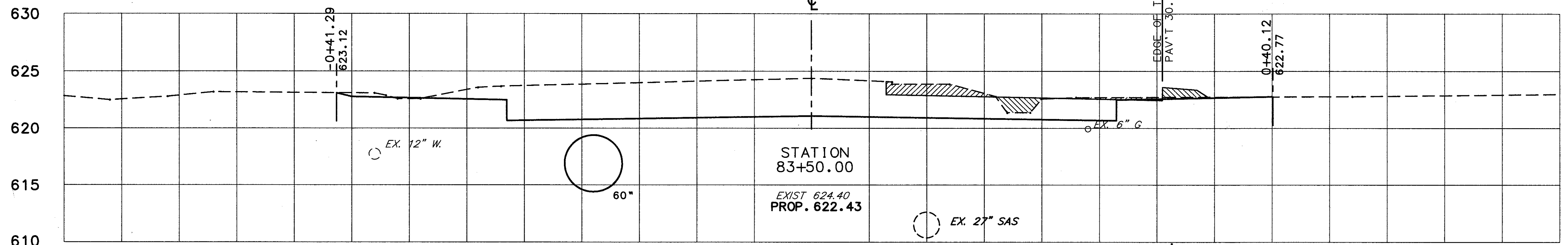


-0+65 -0+60 -0+55 -0+50 -0+45 -0+40 -0+35 -0+30 -0+25 -0+20 -0+15 -0+10 -0+05 0+00 0+05 0+10 0+15 0+20 0+25 0+30 0+35 0+40 0+45 0+50 0+55

CALC. BY: DCD
 DATE: 3/90
 CHKD. BY: DJW
 DATE: 4/90

LAK - 306 - 7.12

OHIO
 FHWA REGION 5



END AREA		VOLUME	
CUT	FILL	CUT	FILL
17.2	0.0		
		334.4	0.2
23.0	0.0		
		356.2	0.0
19.8	0.0		
		370.8	0.0
24.7	0.0		
		389.8	1.0

-0+65 -0+60 -0+55 -0+50 -0+45 -0+40 -0+35 -0+30 -0+25 -0+20 -0+15 -0+10 -0+05 0+00 0+05 0+10 0+15 0+20 0+25 0+30 0+35 0+40 0+45 0+50 0+55 0+60 0+65

CROSS SECTIONS STA. 82+00 TO STA. 83+50

LAK - 306 - 7.12