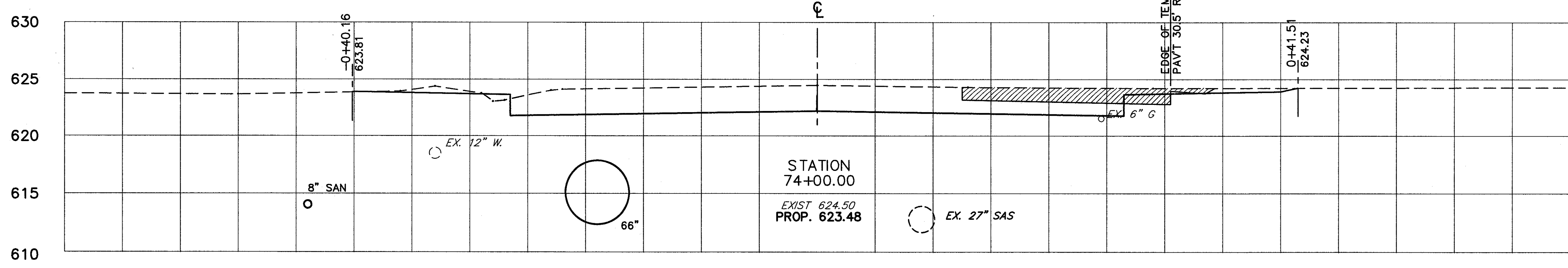
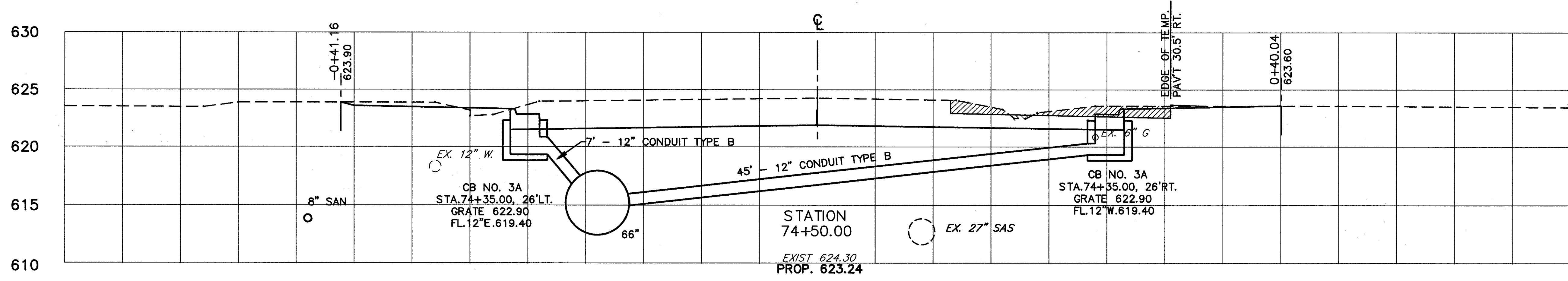
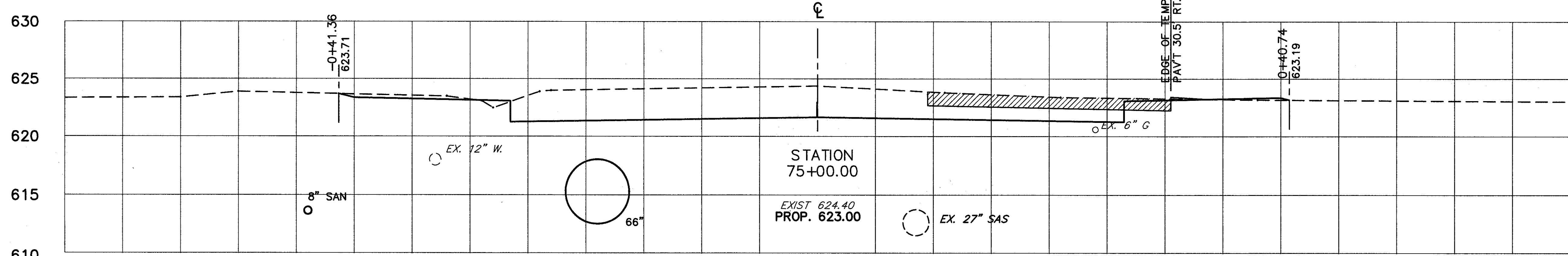
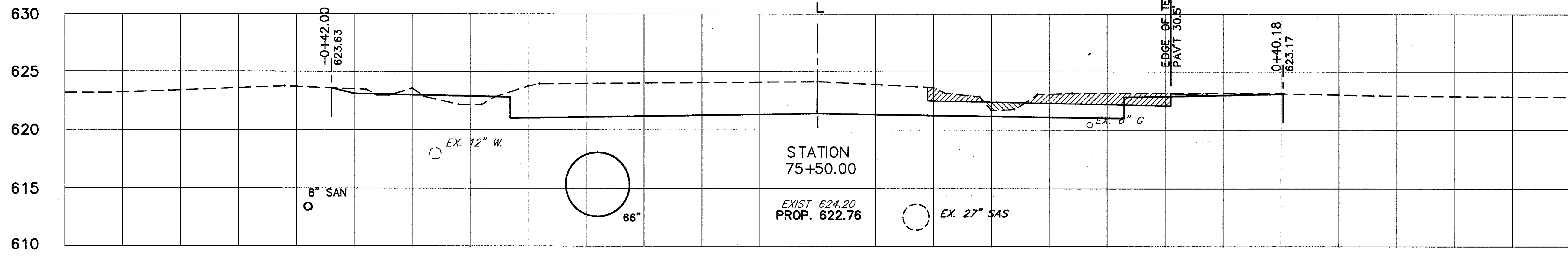


-0+65 -0+60 -0+55 -0+50 -0+45 -0+40 -0+35 -0+30 -0+25 -0+20 -0+15 -0+10 -0+05 0+00 0+05 0+10 0+15 0+20 0+25 0+30 0+35 0+40 0+45 0+50 0+55

CALC. BY: DCD  
 DATE: 3/90  
 CHKD. BY: DJW  
 DATE: 4/90

LAK - 306 - 7.12

OHIO  
 FHWA REGION 5  
 176  
 452



END	AREA		VOLUME	
	CUT	FILL	CUT	FILL
630				
625				
620	14.9	0.4		
615				
610				
630			249.3	4.4
625				
620	15.0	0.2		
615				
610				
630			238.0	3.1
625				
620	13.5	0.2		
615				
610				
630			235.9	2.7
625				
620	14.8	0.1		
615				
610				
630			228.6	5.4

-0+65 -0+60 -0+55 -0+50 -0+45 -0+40 -0+35 -0+30 -0+25 -0+20 -0+15 -0+10 -0+05 0+00 0+05 0+10 0+15 0+20 0+25 0+30 0+35 0+40 0+45 0+50 0+55 0+60 0+65

CROSS SECTIONS STA.74+00 TO STA.75+50

LAK - 306 - 7.12