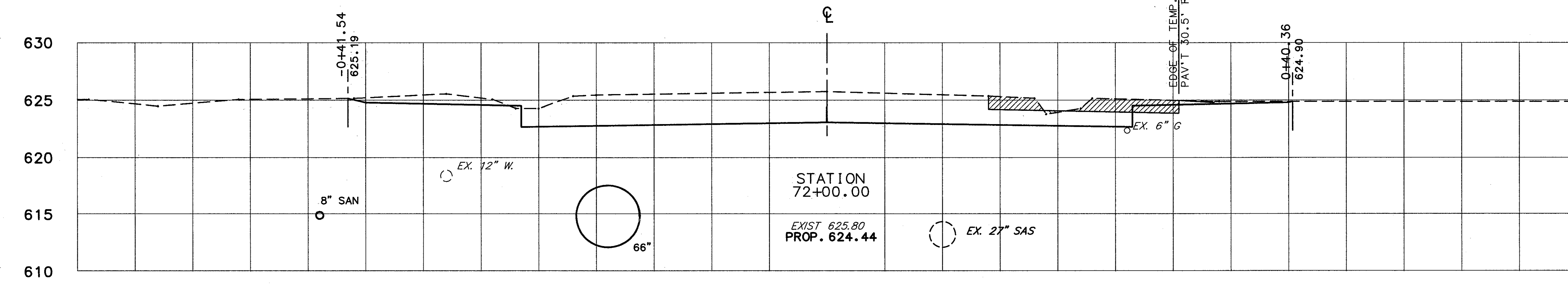
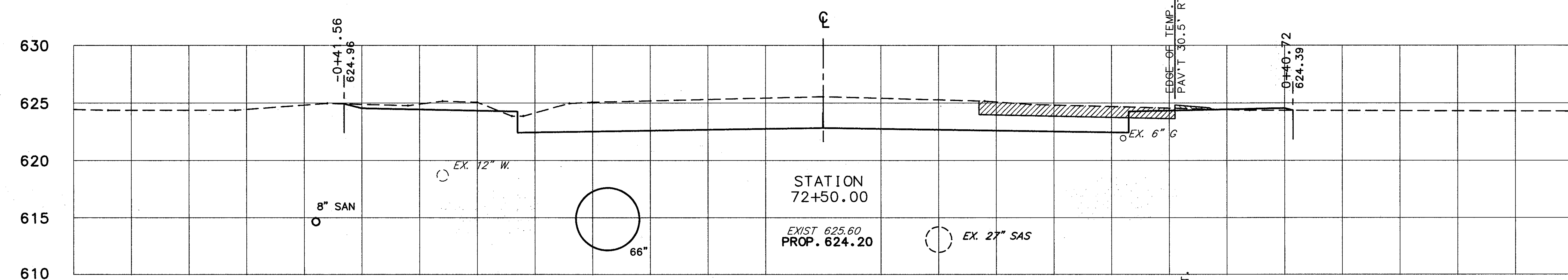
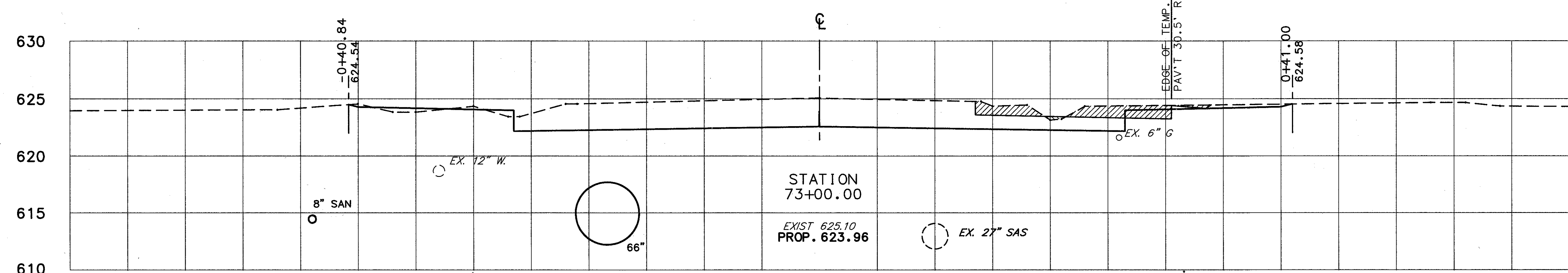
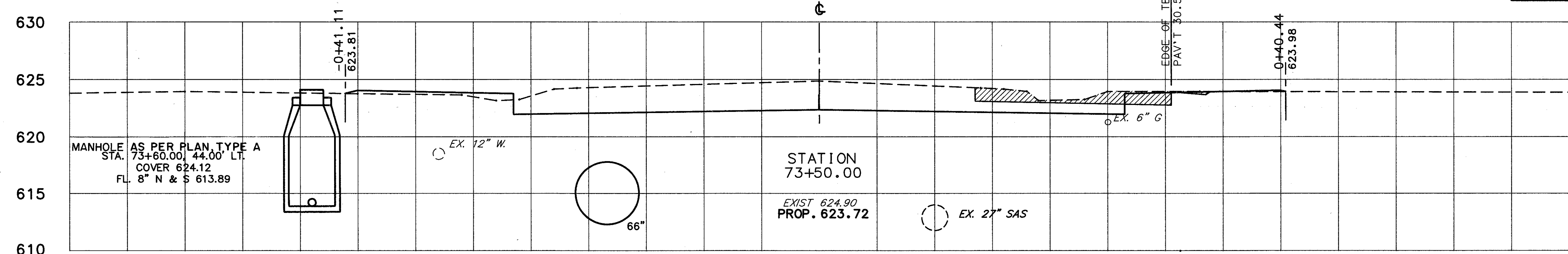


-0+65 -0+60 -0+55 -0+50 -0+45 -0+40 -0+35 -0+30 -0+25 -0+20 -0+15 -0+10 -0+05 0+00 0+05 0+10 0+15 0+20 0+25 0+30 0+35 0+40 0+45 0+50 0+55

CALC. BY DCD
 DATE 3/90
 CHKD. BY DJW
 DATE 4/90

LAK - 306 - 7.12

OHIO
 FHWA REGION 5
 175
 452



ELEVATION	END AREA		VOLUME	
	CUT	FILL	CUT	FILL
630				
625				
620	12.7	0.5		
615				
610			218.8	6.6
630				
625				
620	13.6	0.3		
615				
610			242.8	3.1
630				
625				
620	15.5	0.1		
615				
610			261.2	1.1
630				
625				
620	15.8	0.0		
615				
610			245.0	1.8

-0+65 -0+60 -0+55 -0+50 -0+45 -0+40 -0+35 -0+30 -0+25 -0+20 -0+15 -0+10 -0+05 0+00 0+05 0+10 0+15 0+20 0+25 0+30 0+35 0+40 0+45 0+50 0+55 0+60 0+65

CROSS SECTIONS STA. 72+00 TO 73+50

LAK - 306 - 7.12