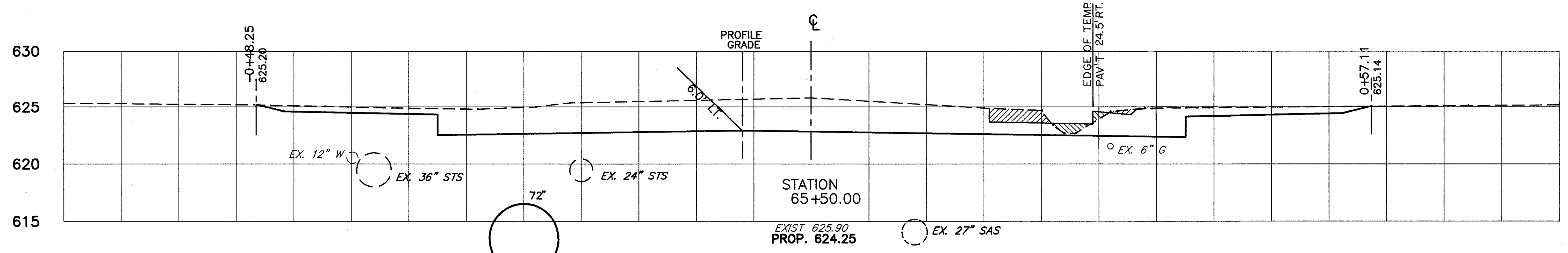
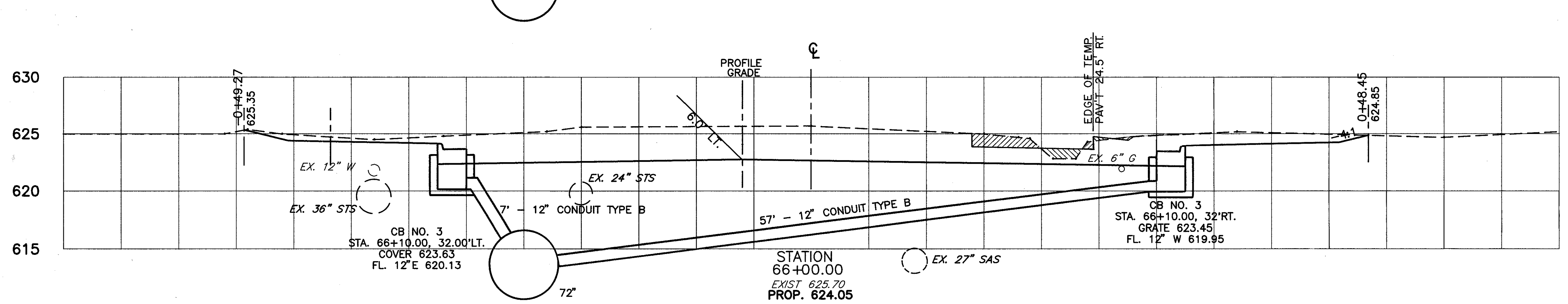
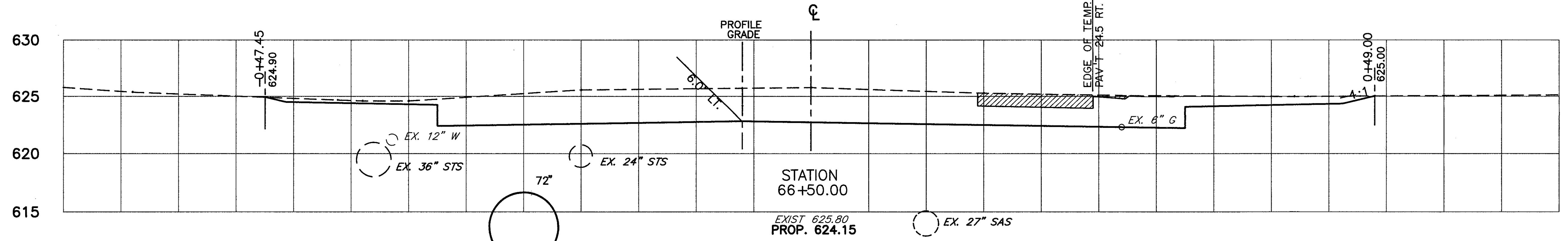
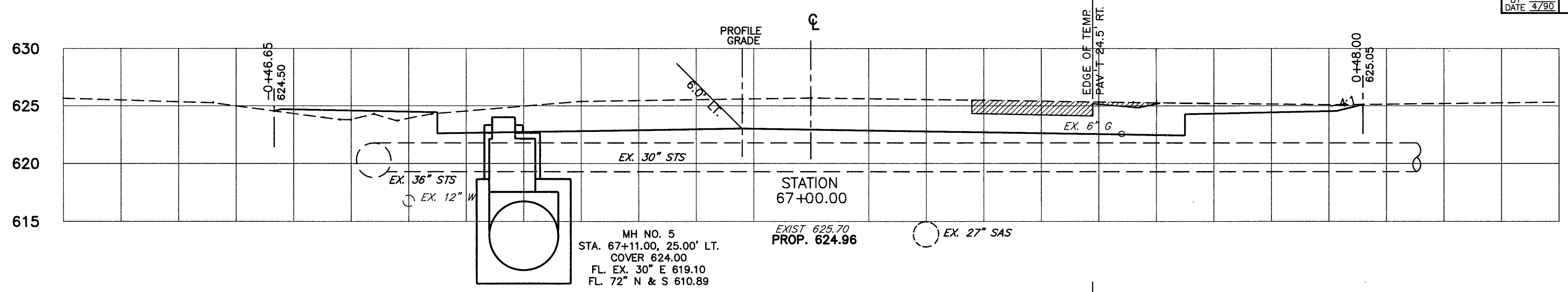


-0+65 -0+60 -0+55 -0+50 -0+45 -0+40 -0+35 -0+30 -0+25 -0+20 -0+15 -0+10 -0+05 0+00 0+05 0+10 0+15 0+20 0+25 0+30 0+35 0+40 0+45 0+50 0+55

CALC. BY DCD  
 DATE 3/90  
 CHKD. BY DJW  
 DATE 4/90

LAK - 306 - 7.12

OHIO  
 FHWA REGION 5  
 171  
 452



END AREA		VOLUME	
CUT	FILL	CUT	FILL
20.2	0.8		
		357.1	6.9
22.7	0.0		
		371.1	0.0
21.8	0.0		
		346.7	0.0
19.8	0.0		
		361.2	0.0

-0+65 -0+60 -0+55 -0+50 -0+45 -0+40 -0+35 -0+30 -0+25 -0+20 -0+15 -0+10 -0+05 0+00 0+05 0+10 0+15 0+20 0+25 0+30 0+35 0+40 0+45 0+50 0+55 0+60 0+65

CROSS SECTIONS STA. 65+50 TO STA. 67+00

LAK - 306 - 7.12